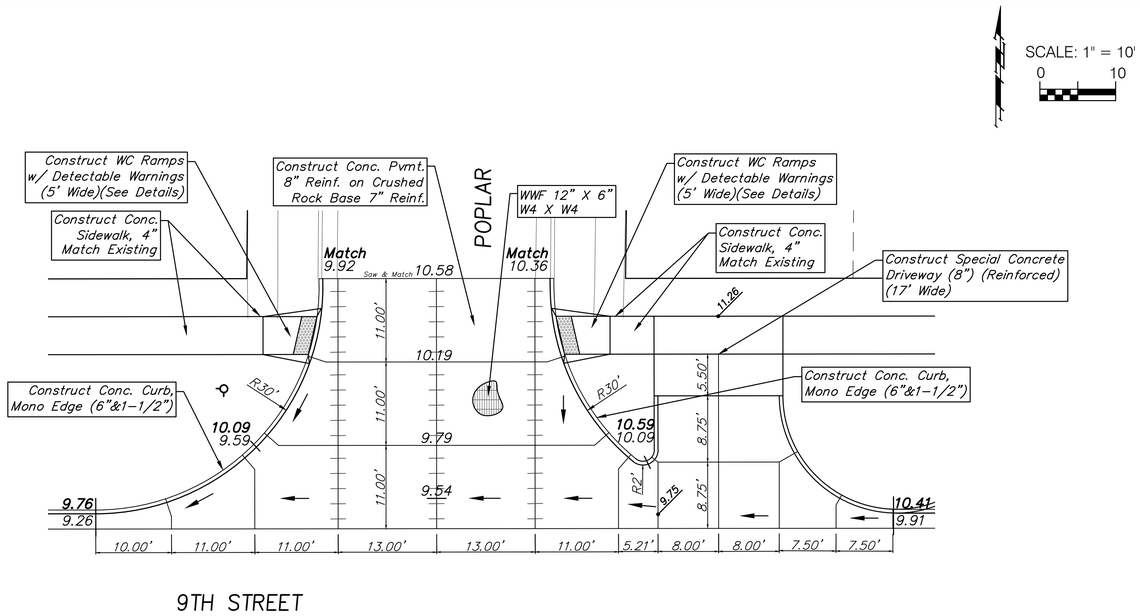


## POPLAR (NORTH)

1"=10'

NOTE: Elevations are Based on 13__.__ (Nav 88)

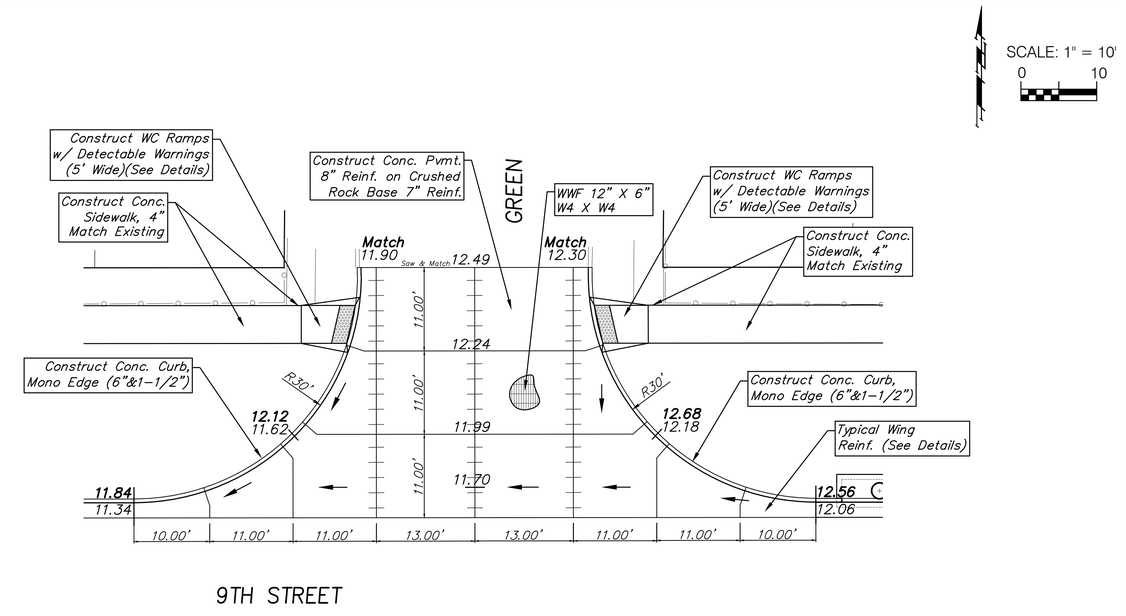


## GREEN (NORTH)

1"=10'

NOTE: Elevations are Based on 13__.__ (Nav 88)

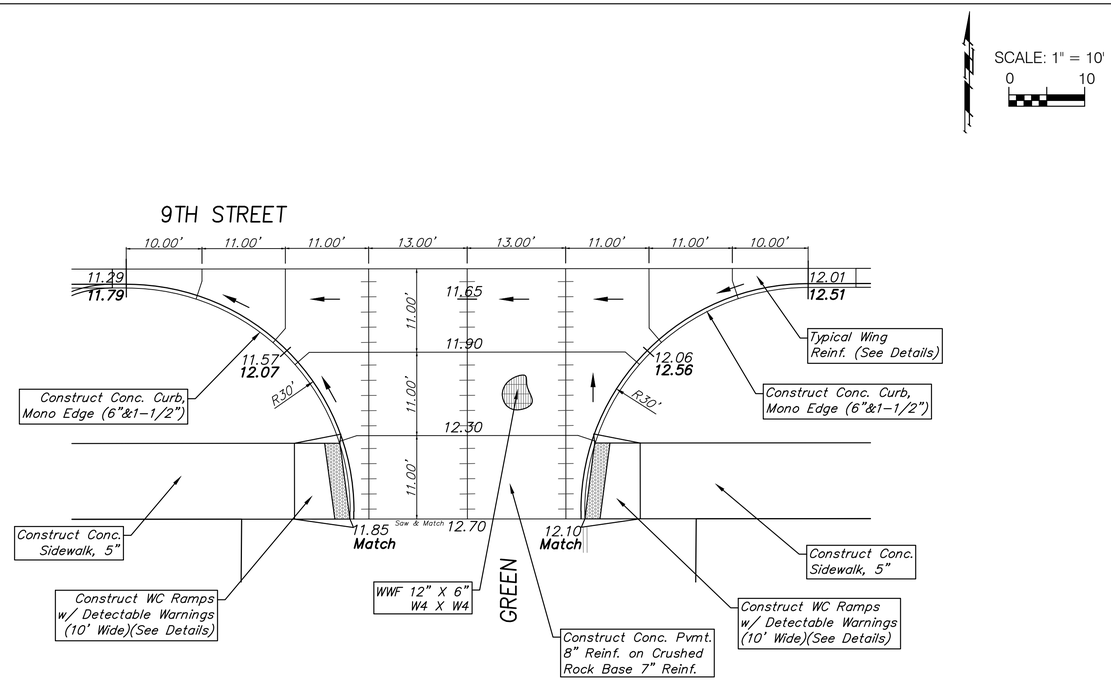


## GREEN (SOUTH)

1"=10'

NOTE: Elevations are Based on 13__.__ (Nav 88)

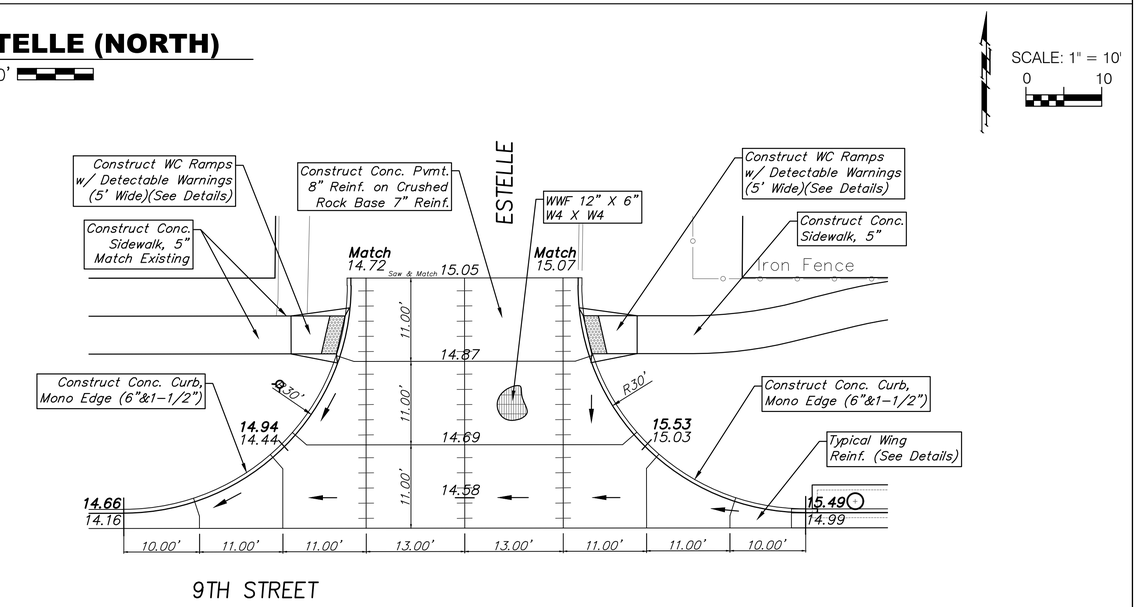


## ESTELLE (NORTH)

1"=10'

Drawing File: E:\Projects\9th Street Corridor_16-02-E407\Civil 3D\Basemap

September, 2017

| | | |
|---|---|---|
| Designs: LP<br>Drawn: LP<br>Approved: T Axiere<br>Scale: NOTED | Project No. 16-02-E407 CAPITAL IMPROVEMENT PROJECT<br>VALLEY GUTTER DETAILS<br>Sta. 23+25.00 to Sta. 30+00.00<br>9TH STREET (I-135 to HILLSIDE) | Baughman Company , P.A.<br>315 Ellis St. Wichita, KS 67211 P 316-262-7271 F 316-262-0149<br>Baughman ENGINEERING \| SURVEYING \| PLANNING \| LANDSCAPE ARCHITECTURE |