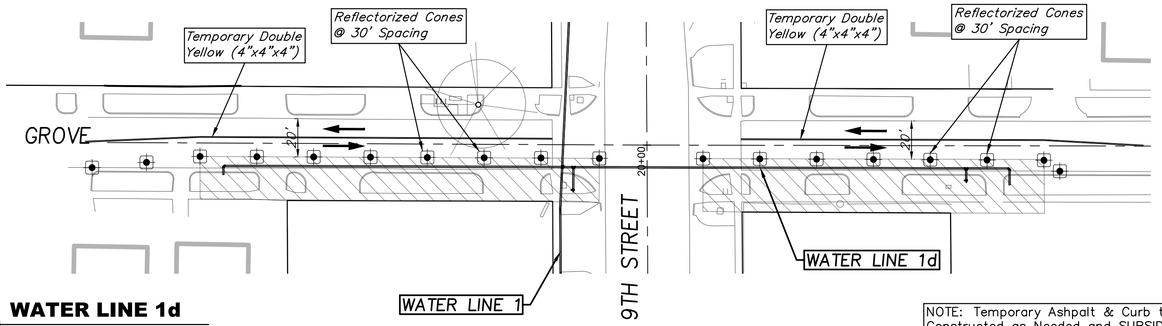

WATER LINE 1d
1"=40'

NOTE: Temporary Ashpalt & Curb to be Constructed as Needed and SUBSIDIARY to "AC Pavement, Temporary" Bid Item

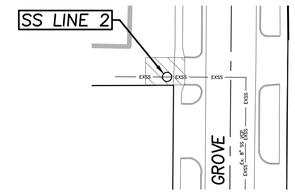

SS LINE 2
1"=40'

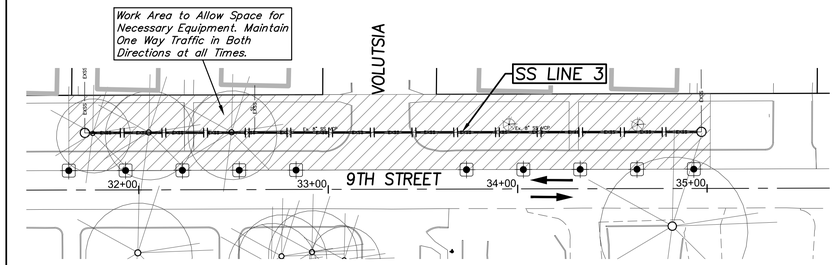

SS LINE 3
1"=40'

NOTE: Temporary Ashpalt & Curb to be Constructed as Needed and SUBSIDIARY to "AC Pavement, Temporary" Bid Item

NOTE: For Construction of SS Line 1 Contractor Shall Either Detour Southbound Grove Traffic during Construction (See Detour Plans) or Contractor Shall Maintain Traffic Both Ways By Directing Traffic w/ Stop Sign Flaggers during Construction (Plans Refer to Detouring Option)

NOTE: Temporary Ashpalt & Curb to be Constructed as Needed and SUBSIDIARY to "AC Pavement, Temporary" Bid Item

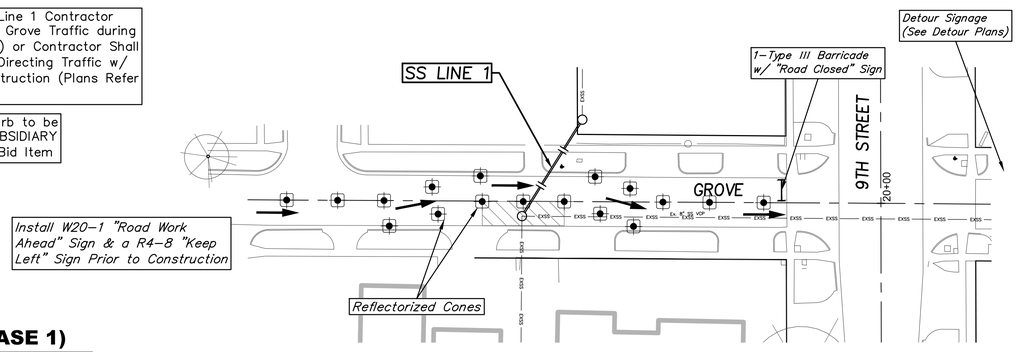

SS LINE 1 (PHASE 1)
1"=40'

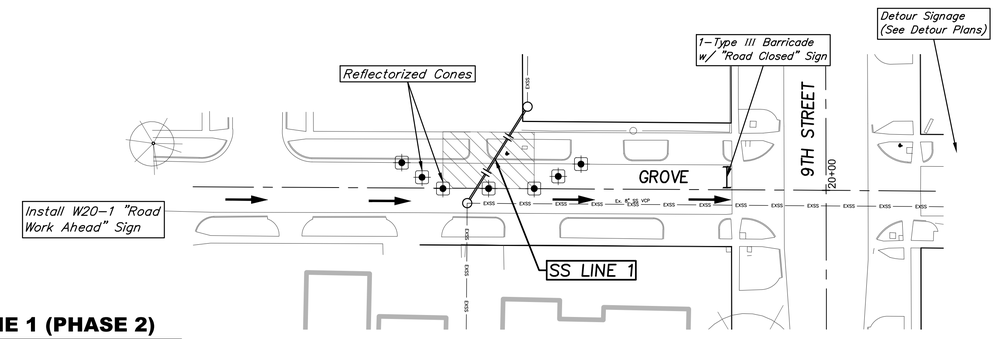

SS LINE 1 (PHASE 2)
1"=40'

NOTE: See I-135 Ramp Detour Plan for Detouring the Exit Ramp During Construction.

NOTE: Construction Across Ramp Should Take Place on the Weekend. Exit Ramp shall be Closed for a Maximum of Two Weekends as Needed for Construction.

NOTE: Temporary Asphalt is only to be used if Construction is not Completed in one Weekend and to be SUBSIDIARY to "AC Pavement, Temporary" Bid Item. Concrete Removed Shall be Replaced with Concrete Pavement 9", Crushed Rock Base, 6"

TRAFFIC CONTROL PLAN
LEGEND

- DENOTES WORK ZONE
- DENOTES TRAFFIC FLOW
- DENOTES REFLECTORIZED CONES
- DENOTES TUBULAR MARKERS
- DENOTES TYPE III BARRICADE
- DENOTES TRAFFIC SIGN

NO SCALE

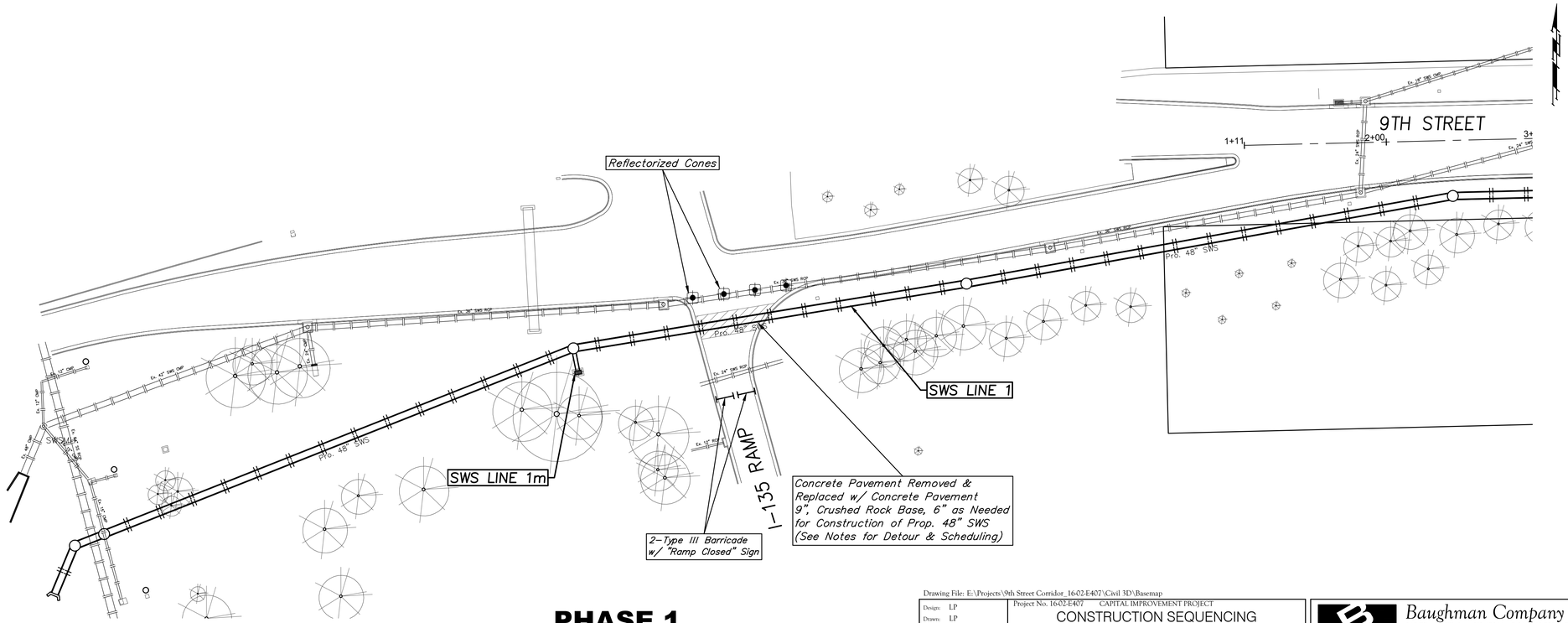

SWS LINE 1
TO THE START OF NEW PAVEMENT
1"=40'

PHASE 1

Drawing File: E:\Projects\9th Street Corridor_16-02-E407\Civil 3D\Basemap
September, 2017

Designs: LP Drawn: LP Approved: T Aziere Scale: NOTED	Project No. 16-02-E407 CAPITAL IMPROVEMENT PROJECT CONSTRUCTION SEQUENCING PHASE 1 9TH STREET (I-135 to HILLSIDE)	Baughman Company , P.A. 315 Ellis St. Wichita, KS 67211 P 316-262-7271 F 316-262-0149 Baughman ENGINEERING | SURVEYING | PLANNING | LANDSCAPE ARCHITECTURE