





**EROSION CONTROL PLAN  
LEGEND**  
(Installation Details Found in the BMP  
Details Sheets)

	- BMP, CURB INLET PROTECTION
	- BMP, DROP INLET PROTECTION
	- SILT FENCE
	- BMP, BACK OF CURB PROTECTION NO SCALE

**EROSION CONTROL PLAN**  
1" = 40'

Drawing File: E:\Projects\9th Street Corridor 16-02-E407\Civil 3D\Basemap  
 Design: LP  
 Drawn: LP  
 Approved: T. A. Iere  
 Scale: NOTED

Project No. 16-02-E407 CAPITAL IMPROVEMENT PROJECT  
**9TH STREET**  
**EROSION CONTROL PLAN**  
 9TH STREET (H-135 to HILLSIDE)

**Baughman Company, P.A.**  
 315 Ellis St. Wichita, KS 67211 P 316-262-7271 F 316-262-0149  
 ENGINEERING | SURVEYING | PLANNING | LANDSCAPE ARCHITECTURE

September, 2017  
 SHEET  
**61**  
 OF  
**110**