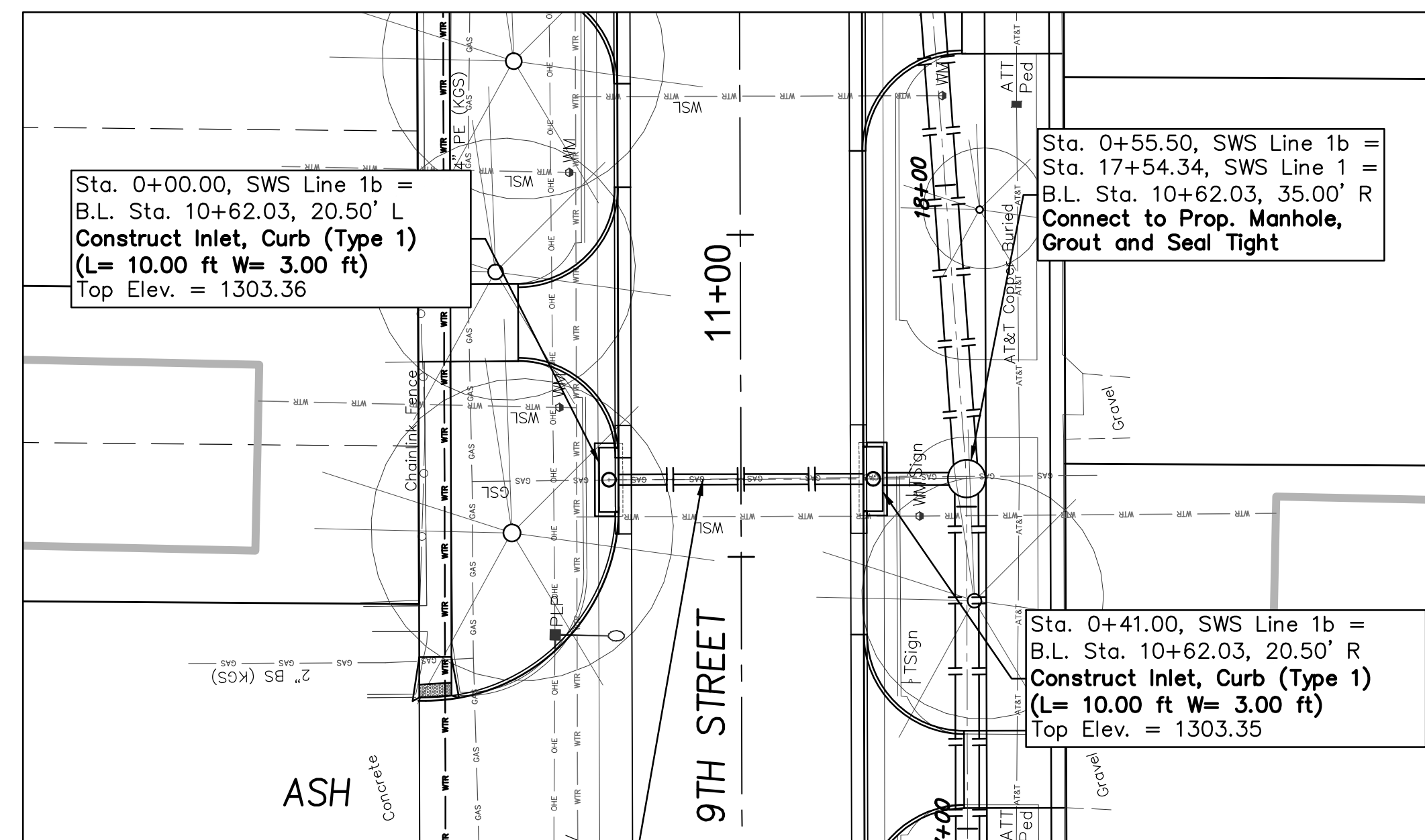
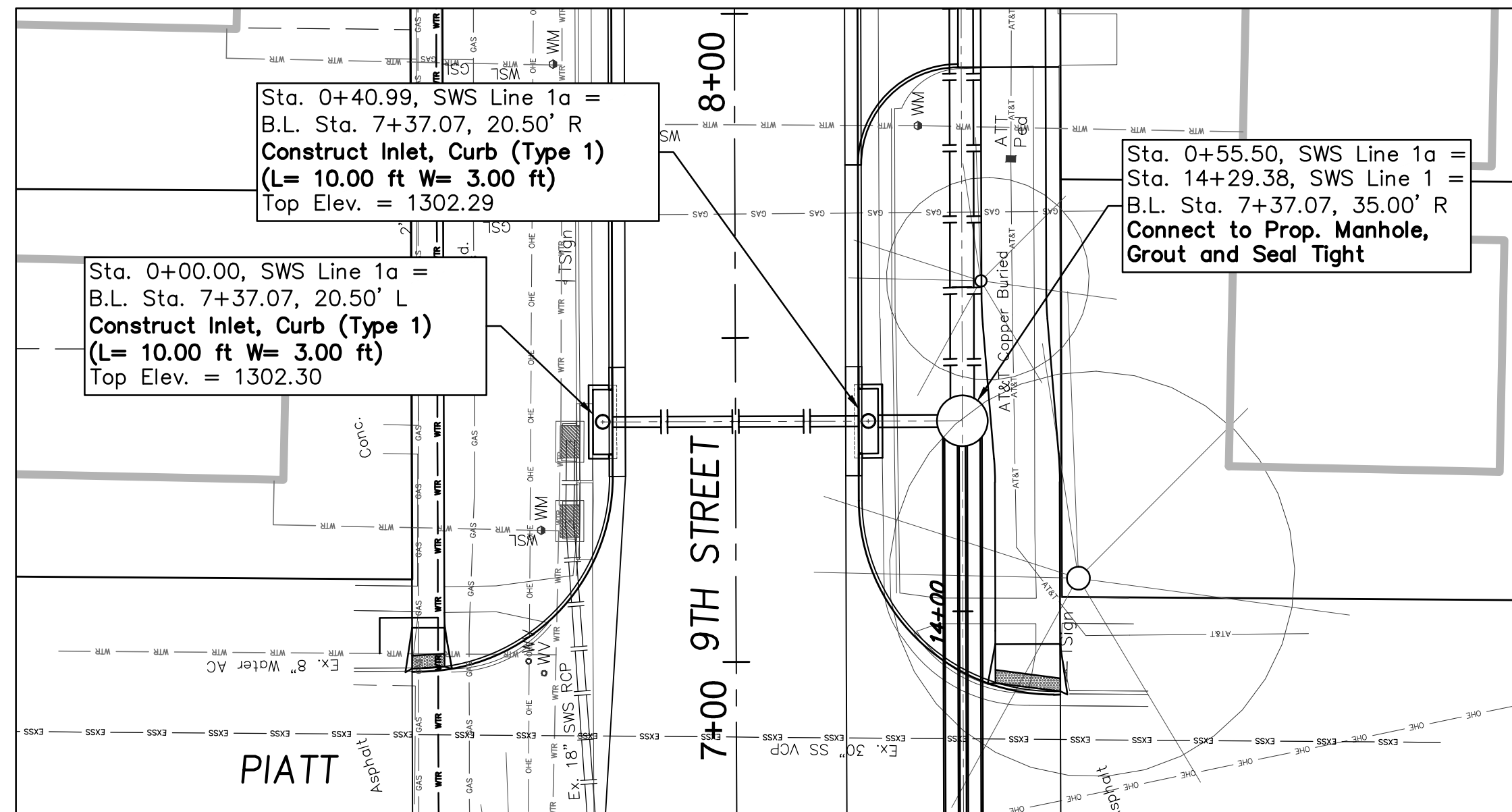
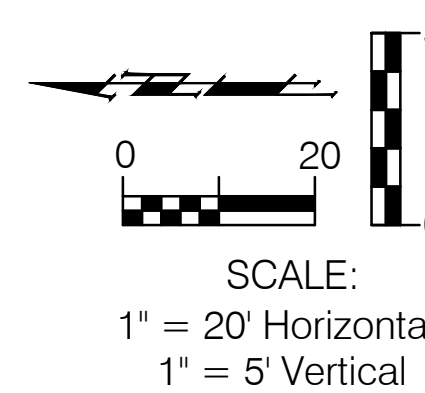


BENCHMARK:

BM #2 - Chiseled "X" in the Sidewalk, 27' East of the Centerline of Piatt and 64' North of the 9th Street Baseline.
Elev. = 1303.27 (NAVD 88)

BM #3 - Chiseled "X" in the Sidewalk, 30' West of the Centerline of Ash and 50' North of the 9th Street Baseline.
Elev. = 1303.82 (NAVD 88)



CAUTION!
Ex. GSL to be Relocated

SWS LINE 1a

SWS LINE 1b

