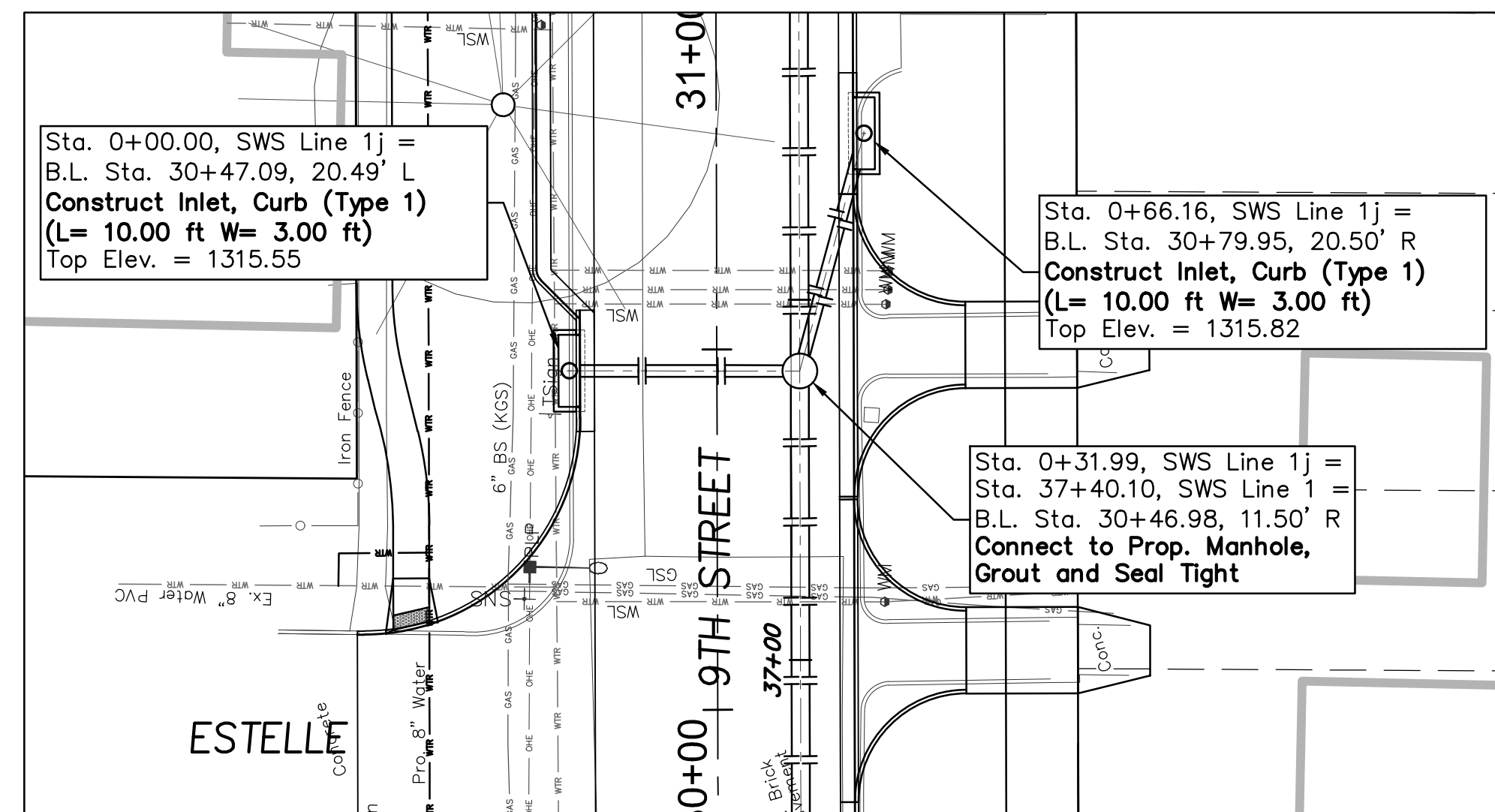
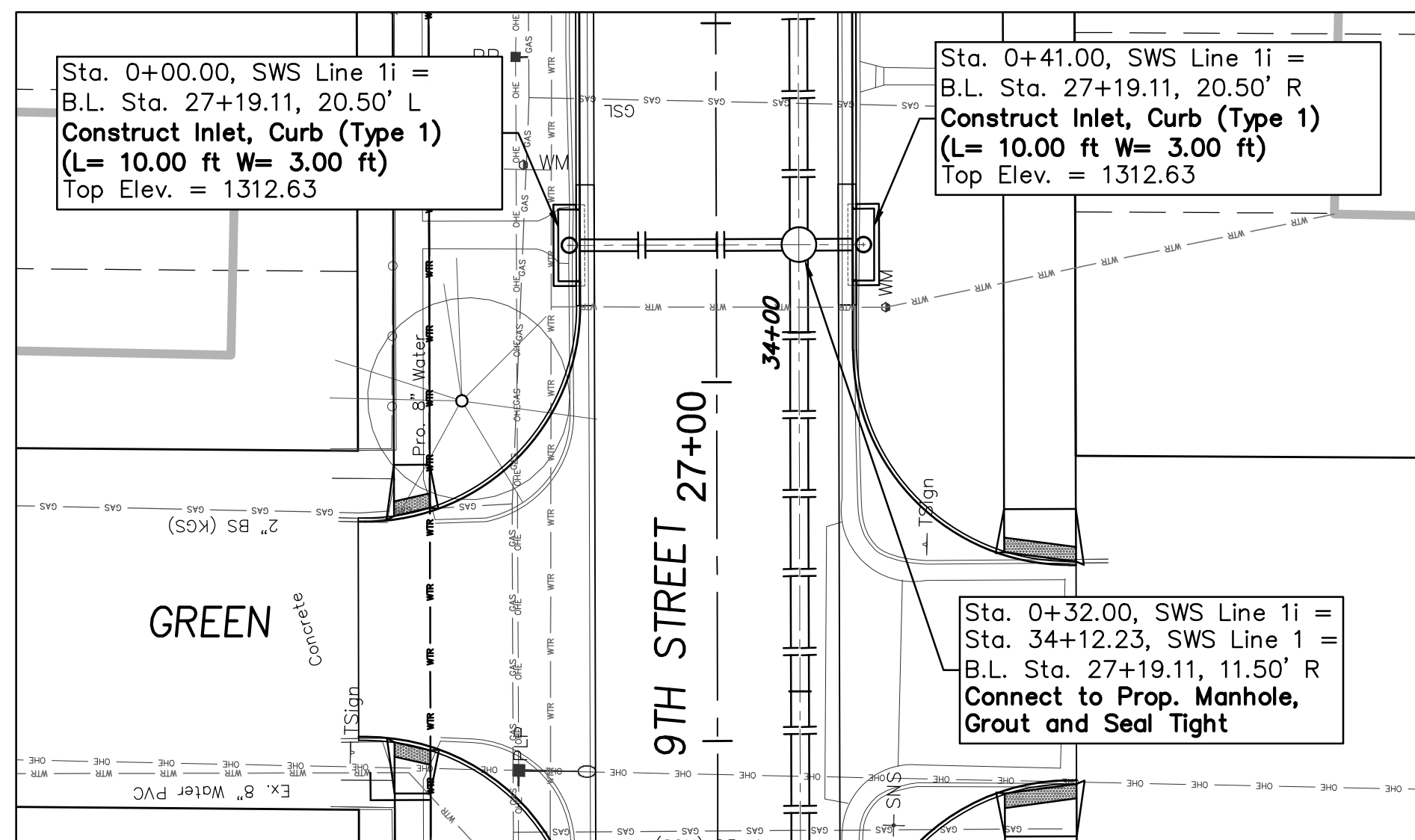
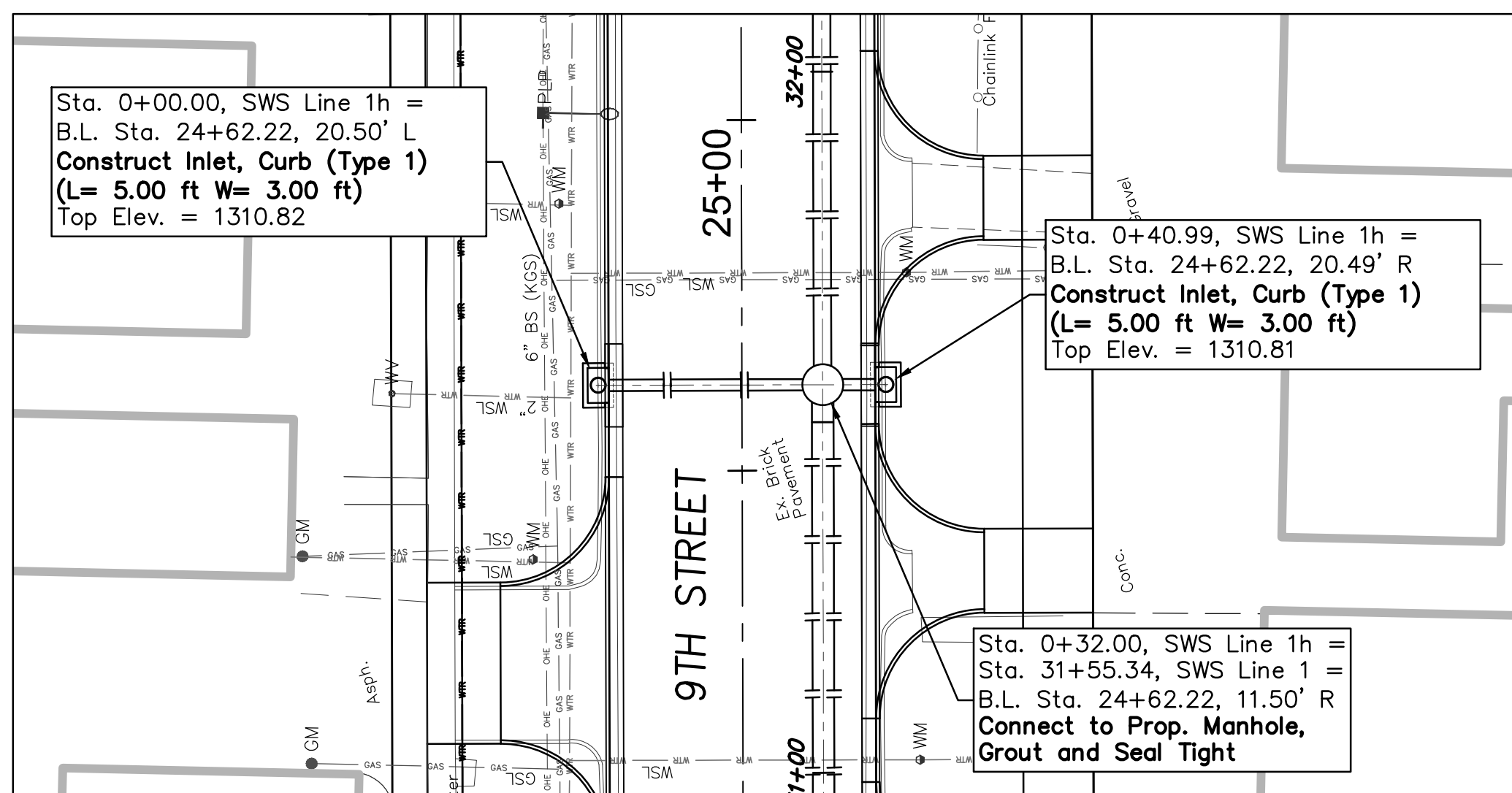
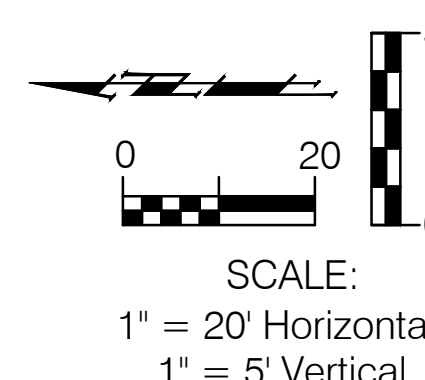


BENCHMARK:

BM #6 - Chiseled "X" in the Sidewalk, 23' West of the Centerline of Poplar and 55' North of the 9th Street Baseline.
Elev. = 1310.88 (NAVD 88)

BM #7 - Chiseled "X" in the Sidewalk, 30' East of the Centerline of Green and 41' North of the 9th Street Baseline.
Elev. = 1313.38 (NAVD 88)



SWS LINE 1h

SWS LINE 1i

SWS LINE 1j

