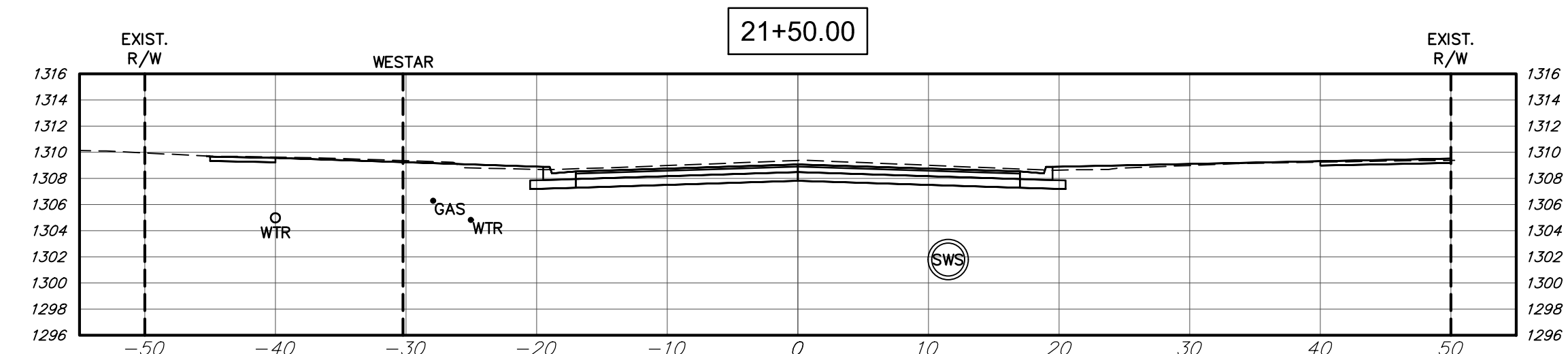
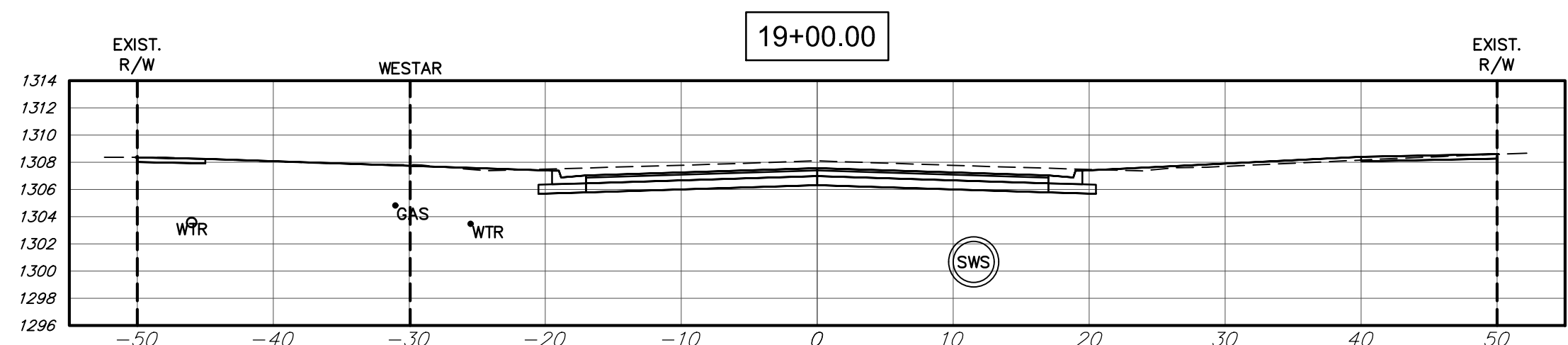
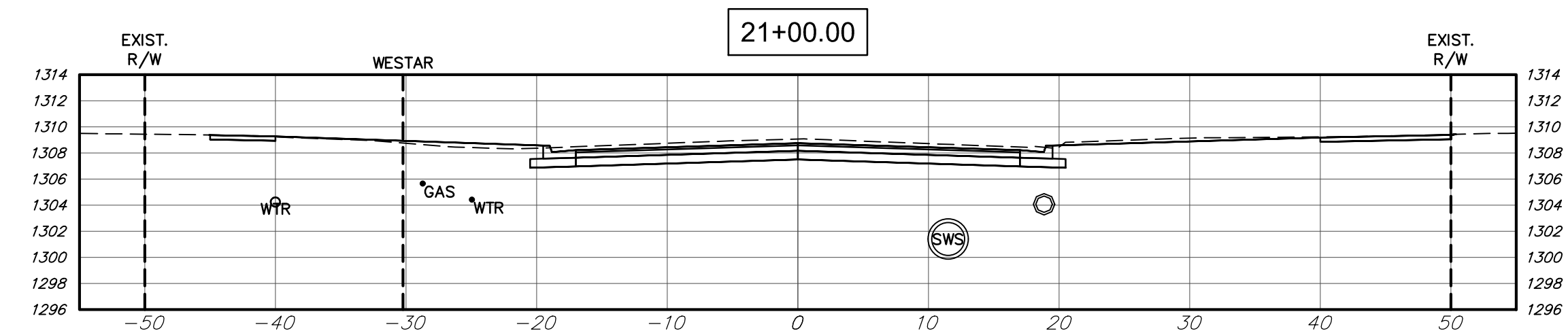
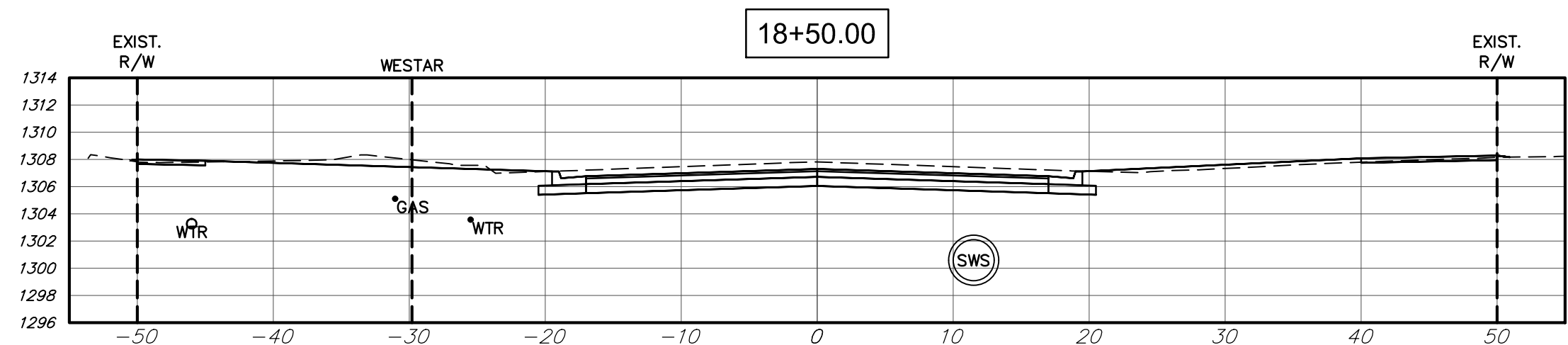
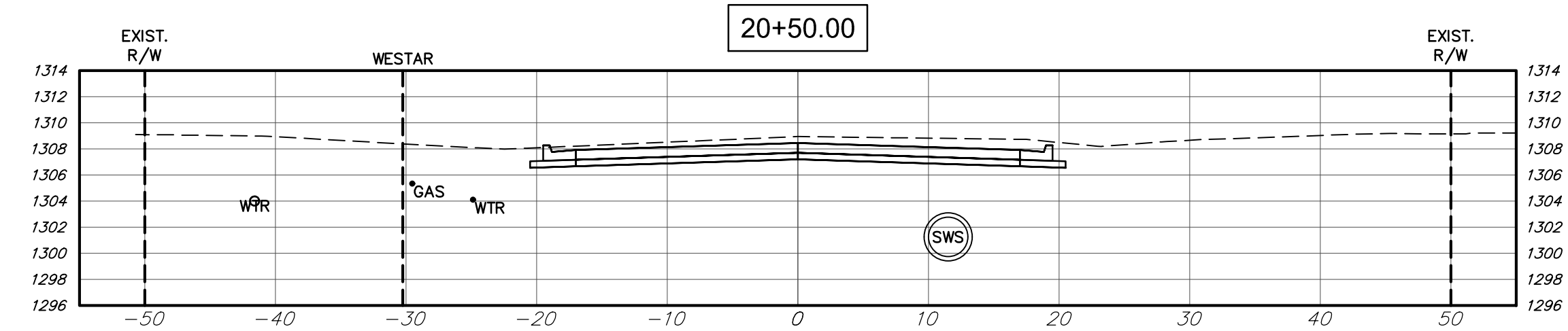
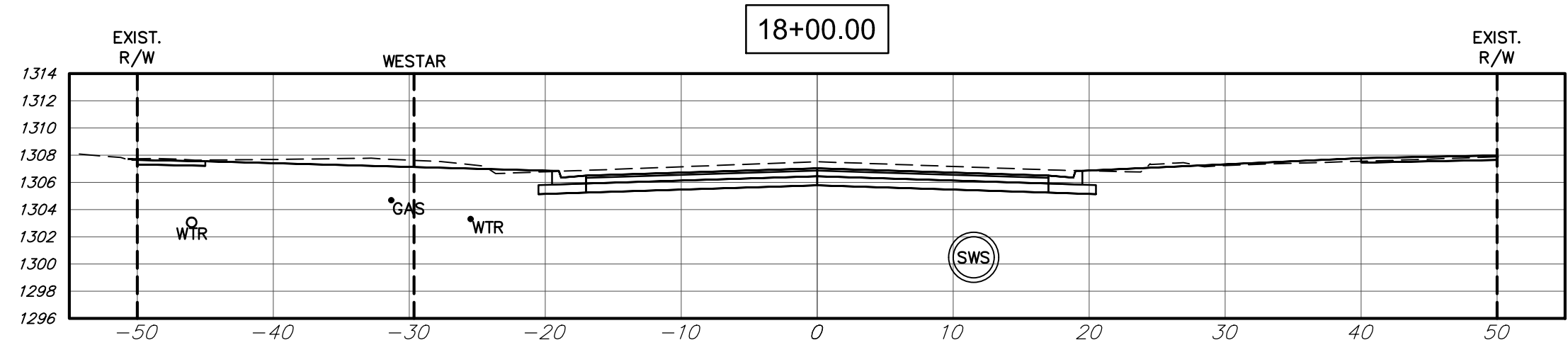
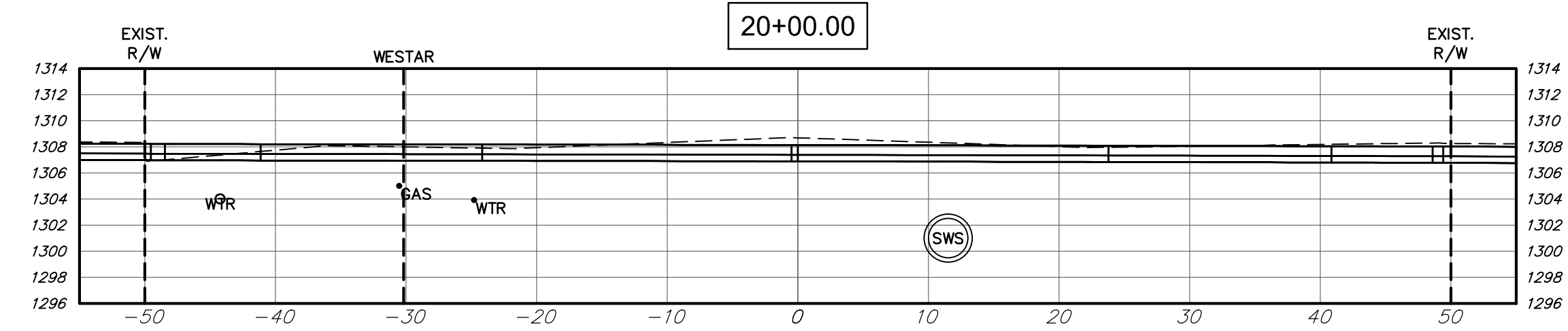
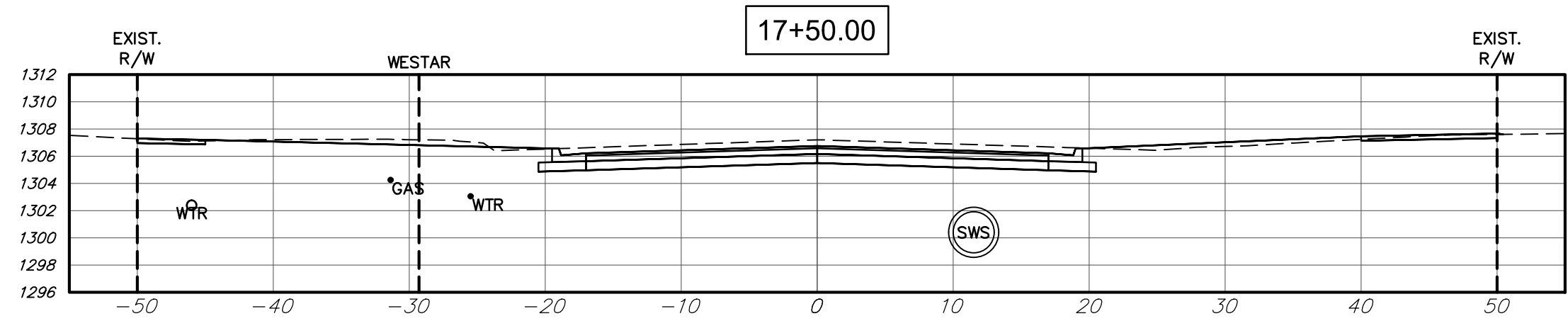
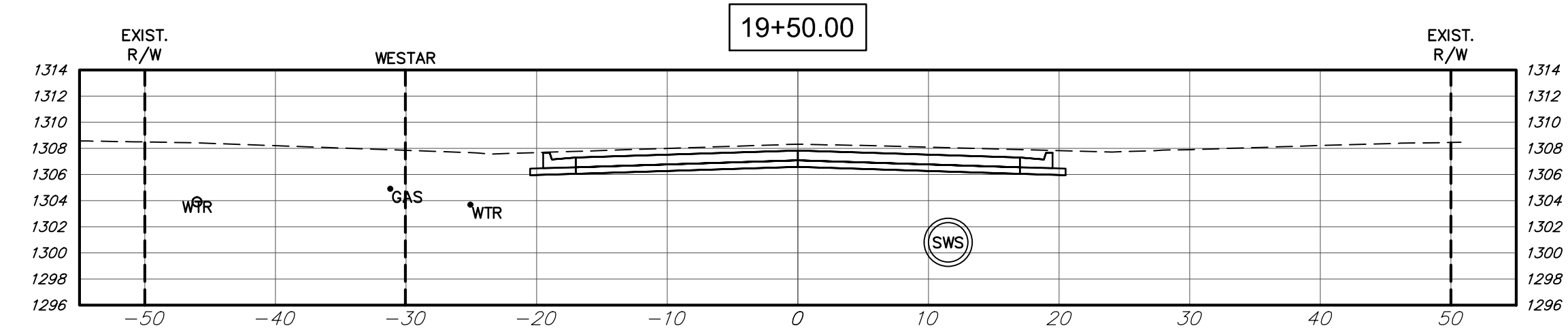
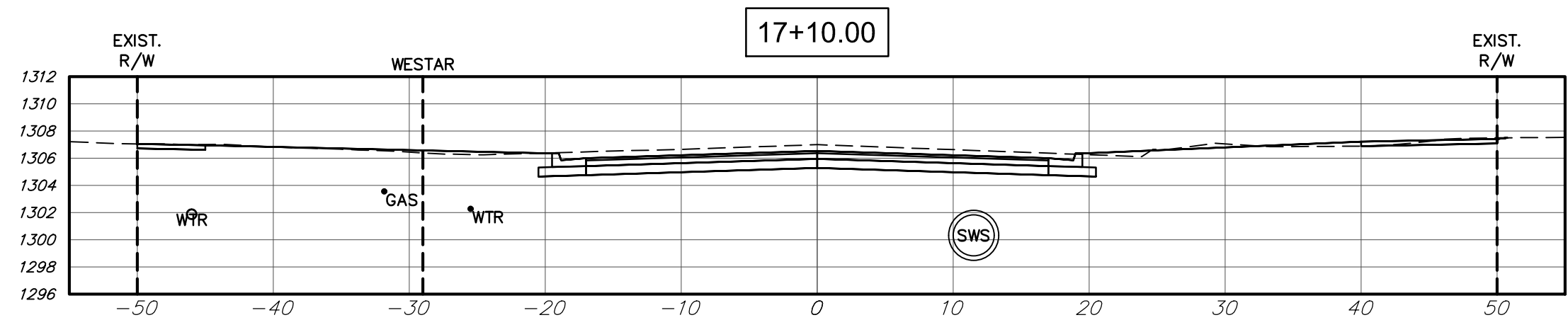




1" = 10' Horizontal
1" = 10' Vertical



NOTE: Existing Utility Depths Shown are for Reference Only. Contractor shall Probe when Accurate Utility Depths are Needed. Proposed Water & SWS are Accurate to Plans Shown.

Drawing File: E:\Projects\9th Street Corridor_16-02-E407\Civil 3D\Basemap

Design: LP
Drawn: LP
Approved: T. Aziec
Scale: NOTED

Project No. 16-02-E407 CAPITAL IMPROVEMENT PROJECT
9TH STREET
CROSS SECTIONS
9TH STREET (H-15 to HILLSIDE)

Baughman Company, P.A.
315 Ellis St. Wichita, KS 67211 P 316-262-7271 F 316-262-0149
ENGINEERING | SURVEYING | PLANNING | LANDSCAPE ARCHITECTURE

September, 2017

SHEET
89
OF
110