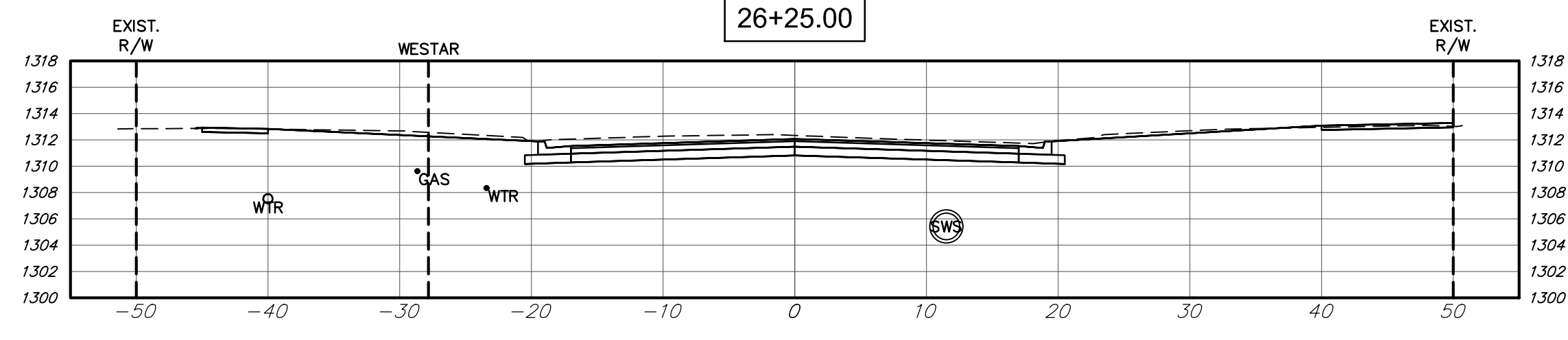
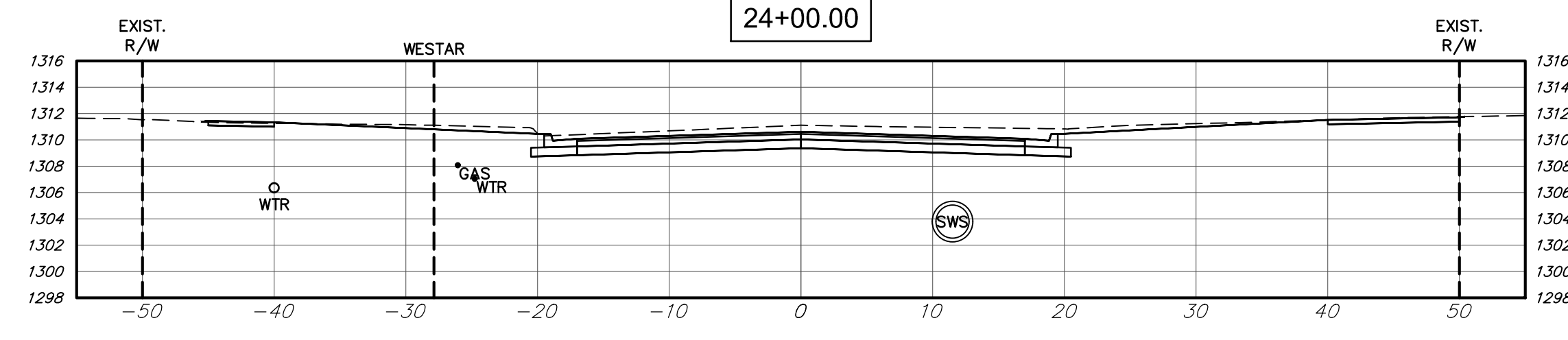
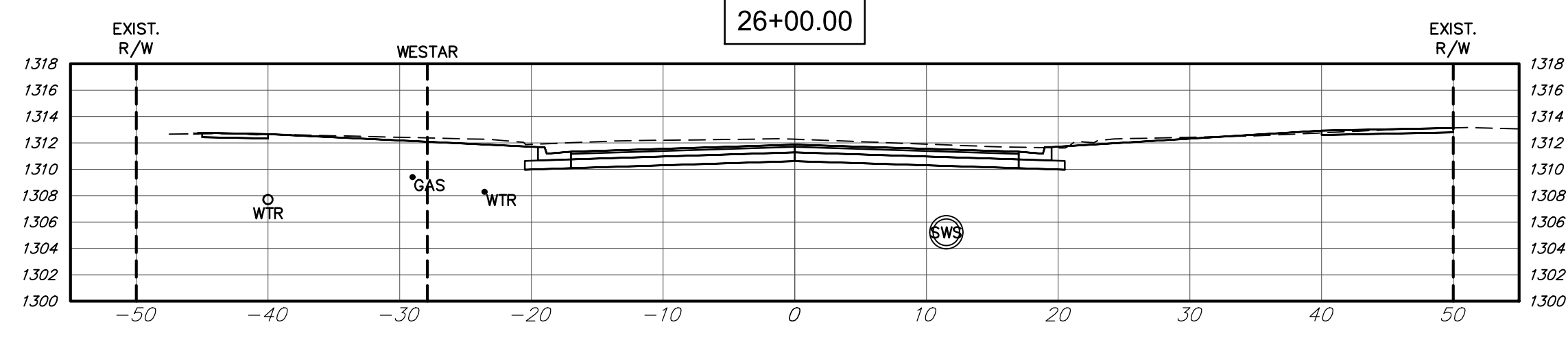
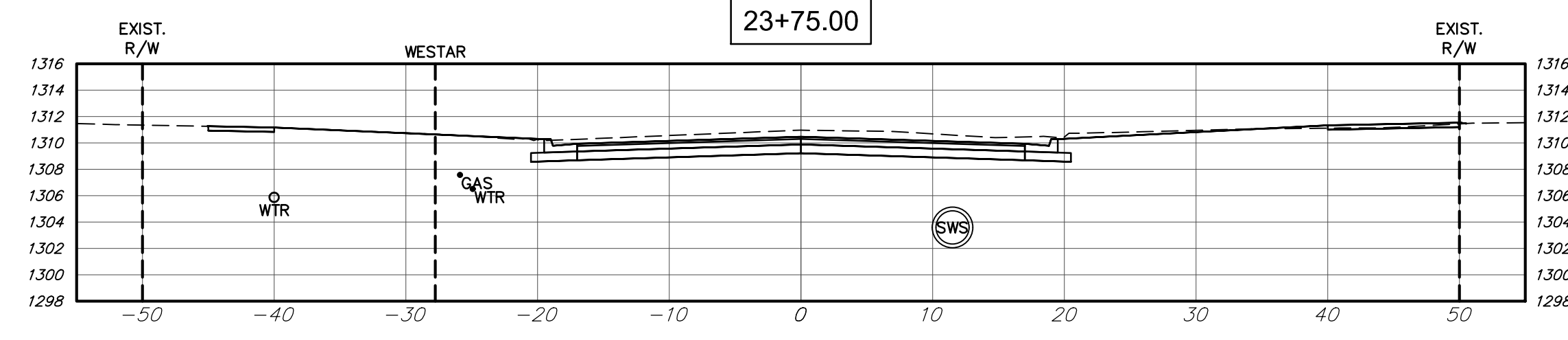
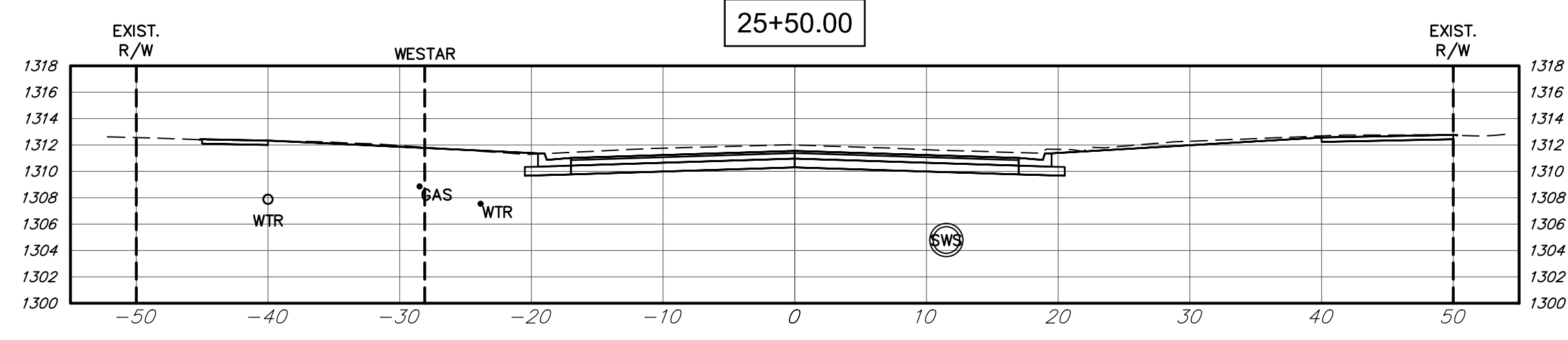
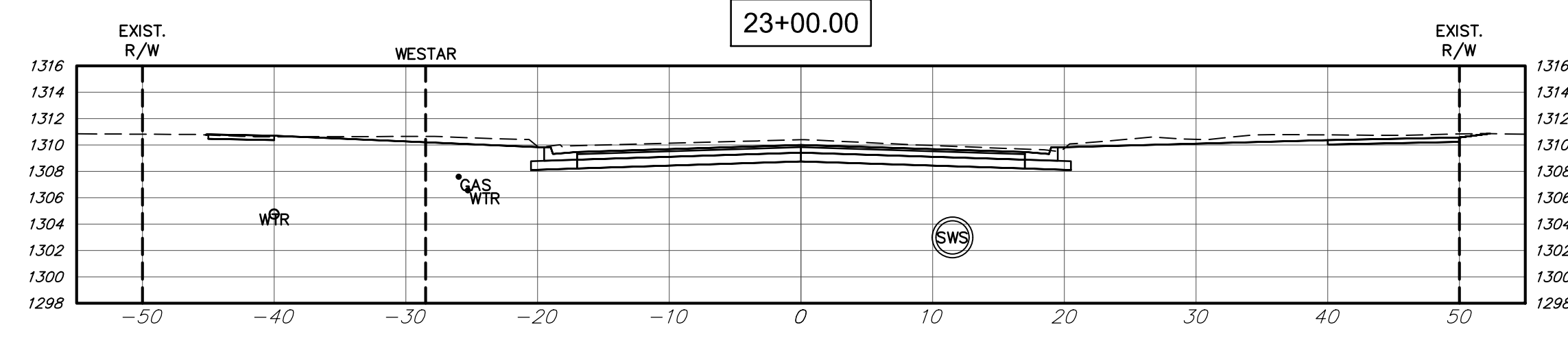
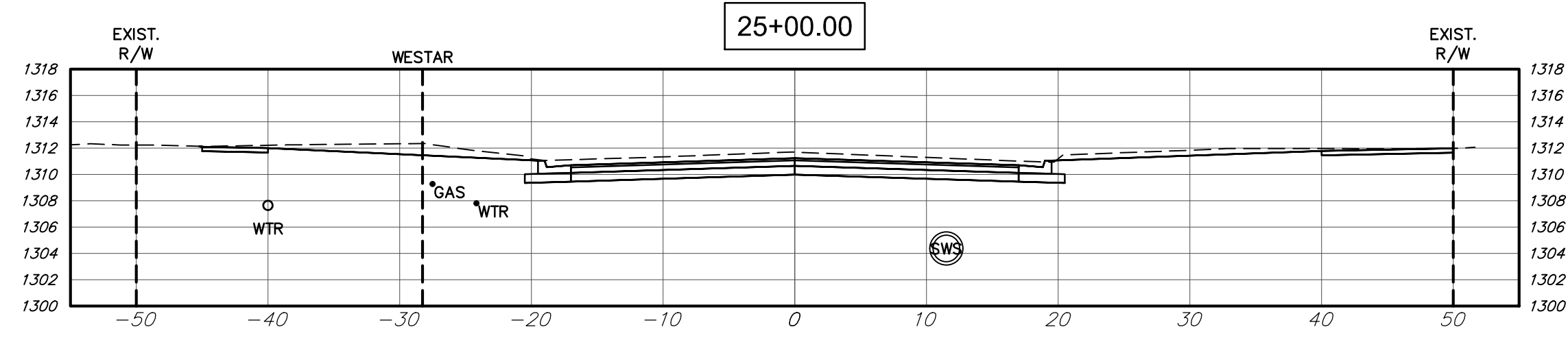
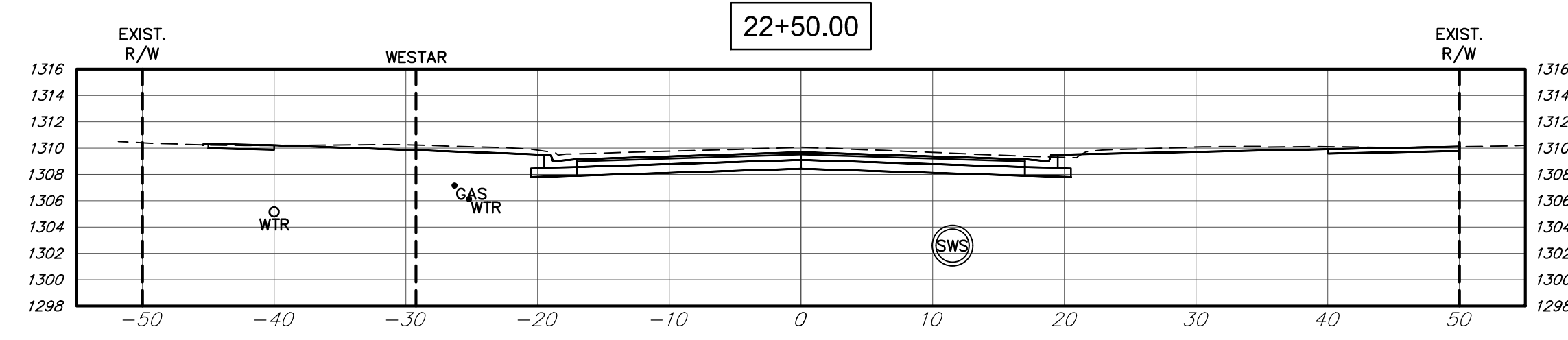
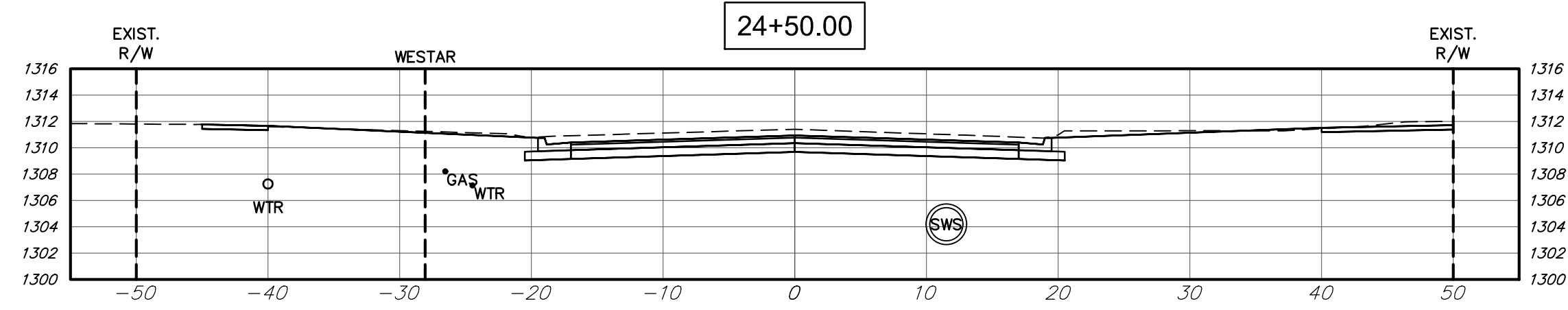
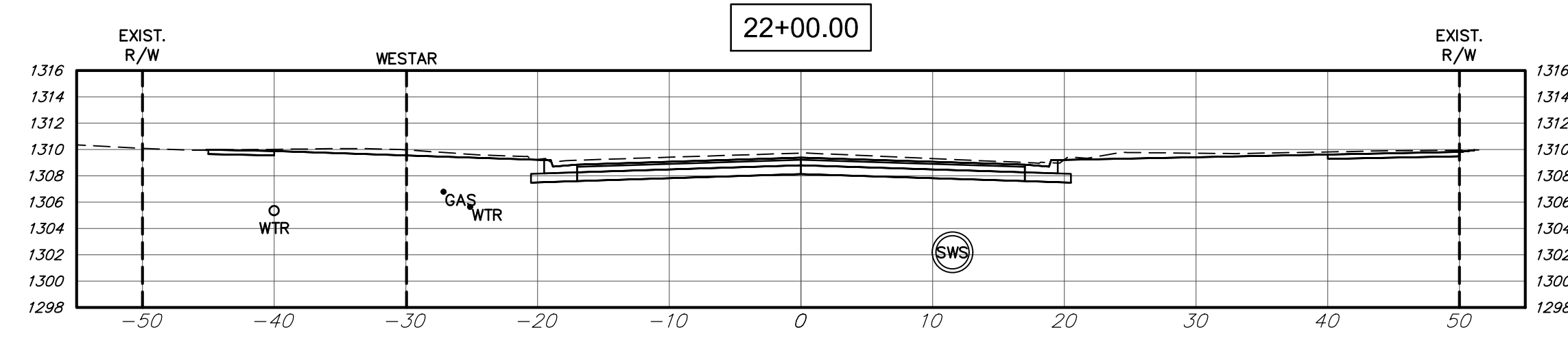




1" = 10' Horizontal
1" = 10' Vertical



NOTE: Existing Utility Depths Shown are for Reference Only. Contractor shall Probe when Accurate Utility Depths are Needed. Proposed Water & SWS are Accurate to Plans Shown.

Drawing File: E:\Projects\9th Street Corridor_16-02-E407\Civil 3D\Basemap
 Design: LP
 Drawn: LP
 Approved: T Aziec
 Scale: NOTED

Project No. 16-02-E407 CAPITAL IMPROVEMENT PROJECT
9TH STREET
CROSS SECTIONS
 9TH STREET (HILLS TO HILLSIDE)

Baughman Company, P.A.
 315 Ellis St. Wichita, KS 67211 P 316-262-7271 F 316-262-0149
 ENGINEERING | SURVEYING | PLANNING | LANDSCAPE ARCHITECTURE