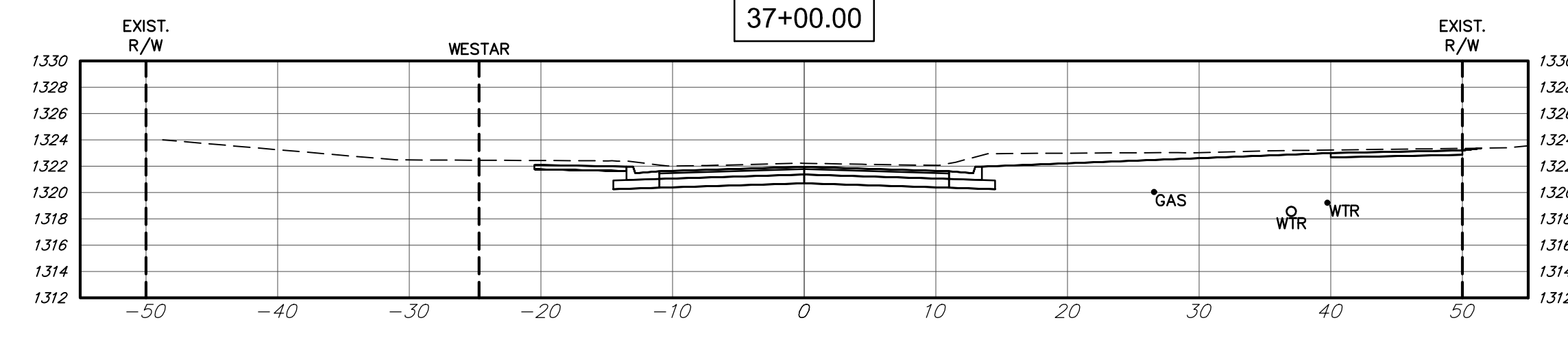
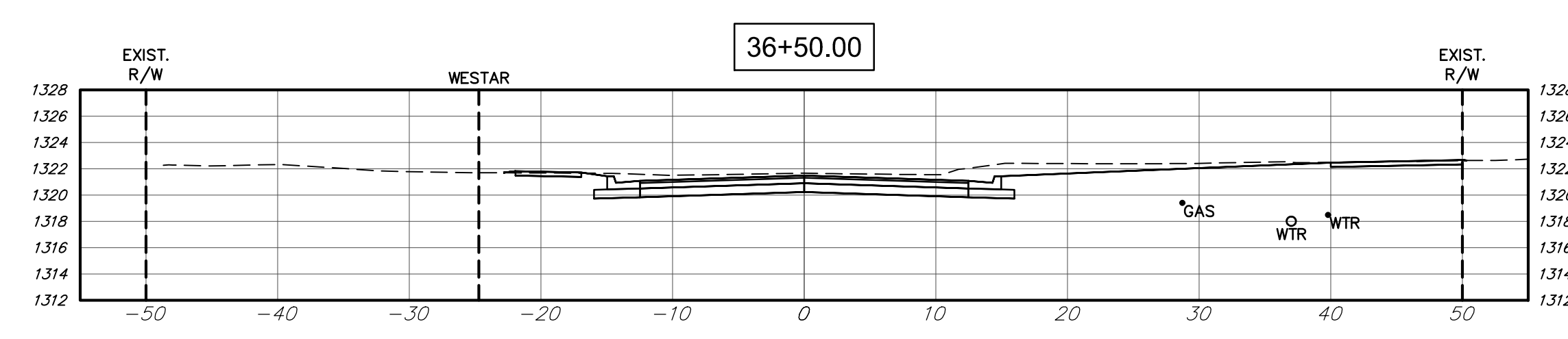
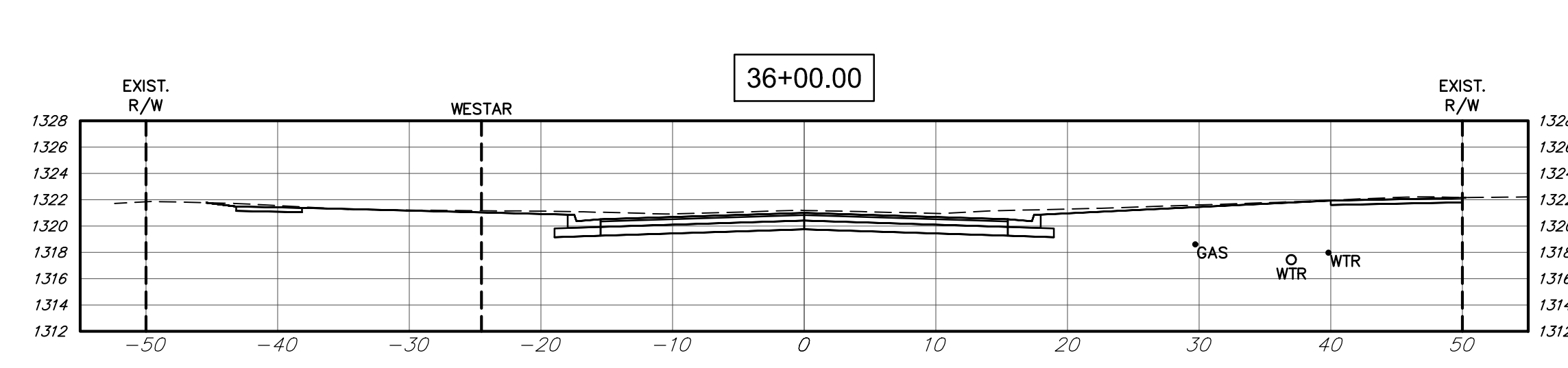
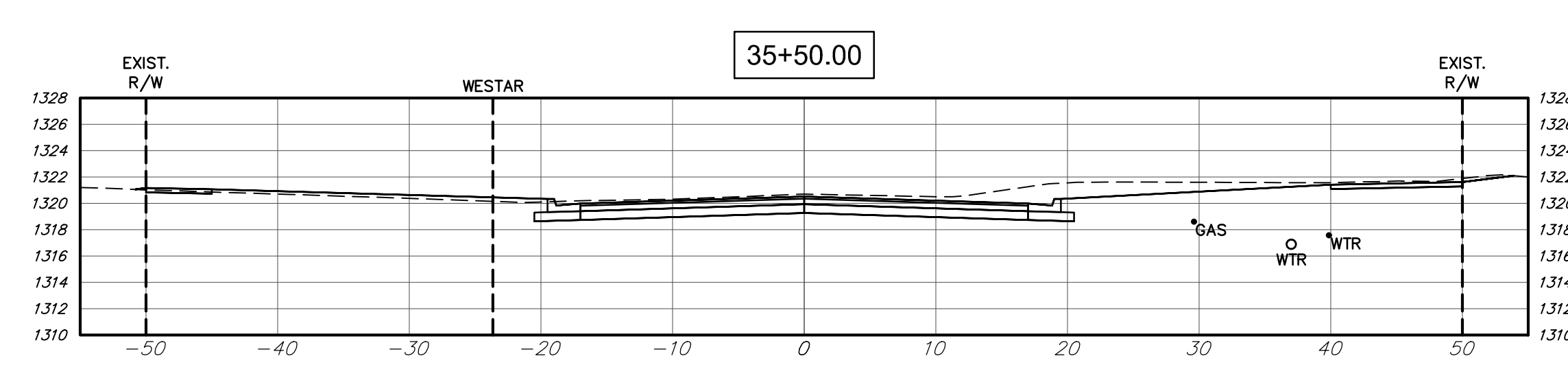
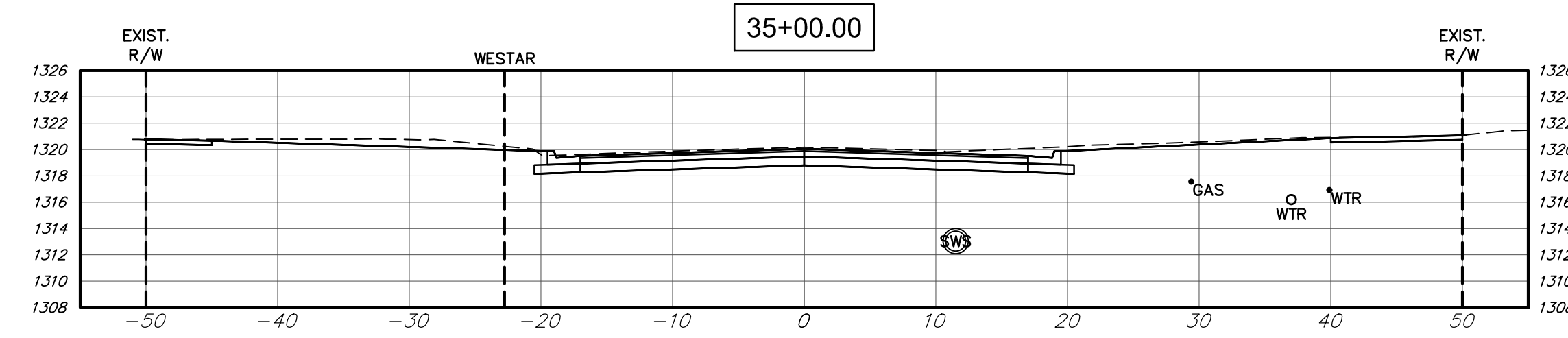
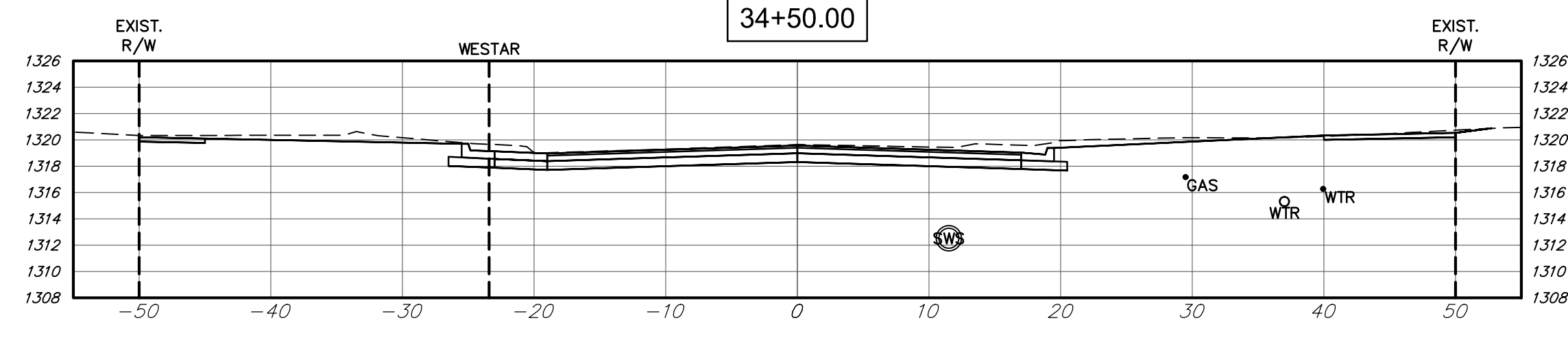
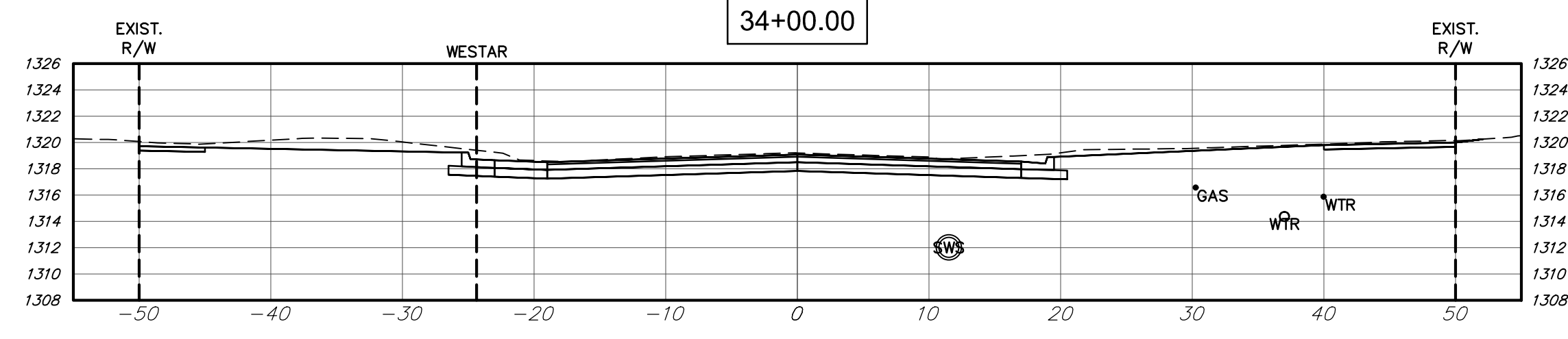
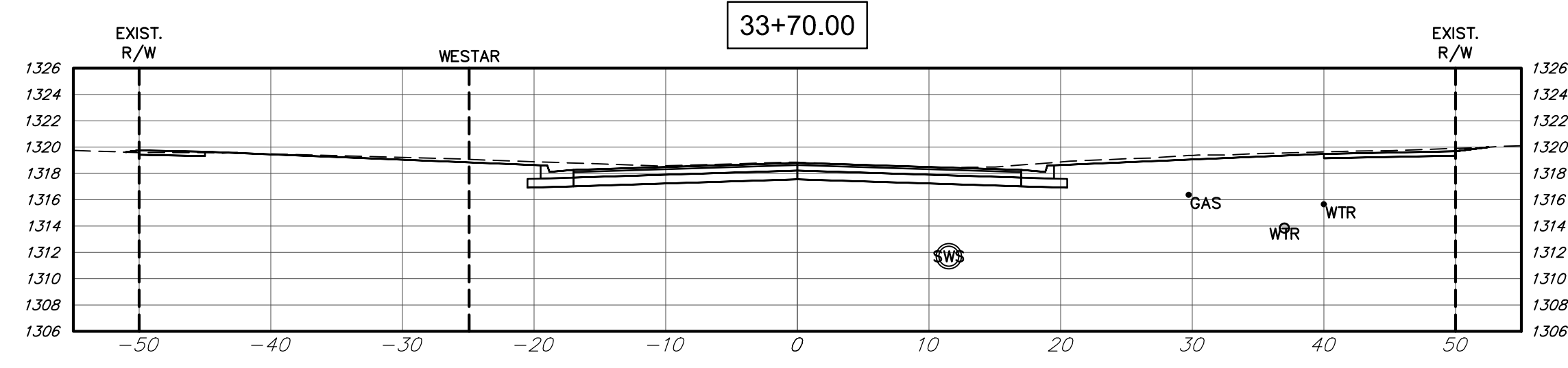
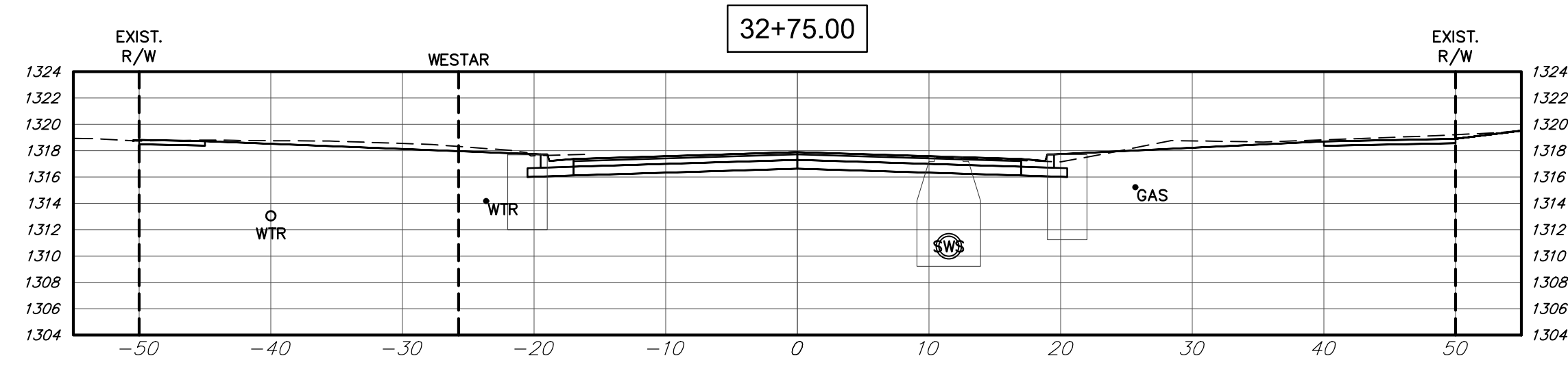
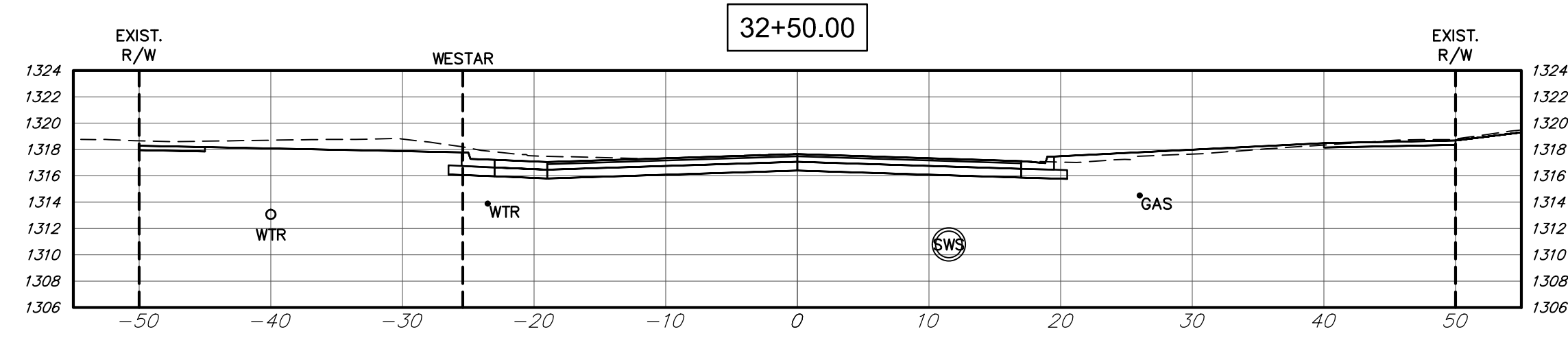




1" = 10' Horizontal  
1" = 10' Vertical



NOTE: Existing Utility Depths Shown are for Reference Only. Contractor shall Probe when Accurate Utility Depths are Needed. Proposed Water & SWS are Accurate to Plans Shown.

Drawing File: E:\Projects\9th Street Corridor\_16-02-E407\Civil 3D\Basesmap  
 Design: LP  
 Drawn: LP  
 Approved: T Aziec  
 Scale: NOTED

Project No. 16-02-E407 CAPITAL IMPROVEMENT PROJECT  
**9TH STREET**  
**CROSS SECTIONS**  
 9TH STREET (H35 to HILLSIDE)

**Baughman Company, P.A.**  
 315 Ellis St. Wichita, KS 67211 P 316-262-7271 F 316-262-0149  
 ENGINEERING | SURVEYING | PLANNING | LANDSCAPE ARCHITECTURE