FHWA REGION NO.	STATE	PROJECT NO.	YEAR	SHEET NO.	TOTAL SHEETS
7	KS.	87-U-1362-01	1993	1	149

F.A. NO. STP-U136(201)

GRADING
SURFACING
STORM SEWER
TRAFFIC SIGNALIZATION
PAVEMENT MARKING
SIGNING
SEEDING

INDEX OF DRAWINGS

SHEET NO.	DESCRIPTION
1	TITLE SHEET
2	TYPICAL SECTIONS
3-26	PLAN/PROFILE-WEBB ROAD
27-36	PLAN/PROFILE-21ST ST. NORTH
37	INTERSECTION DETAIL
38-42	PAVEMENT DETAILS
43-45	DRAINAGE CHANNEL
46-47	PLAN/PROFILE STORM SEWER
48-54	INLET AND MANHOLE DETAILS
55-61	SEWER DETAIL (HEADWALLS, R.C.B.,SPECIAL DETAILS)
61A	PRECAST CONCRETE BOX CULVERT DETAILS
62-64	SCHEDULE OF INLETS AND MANHOLES
65	CONCRETE END SECTIONS
66-67	SUMMARY OF QUANTITIES
68-69	TEMPORARY PROJECT WATER POLLUTION CONTROL
70	SEEDING
71-88	ROADSIDE IMPROVEMENT
89-96	TRAFFIC SIGNAL
97-104A	SIGNING AND PAVEMENT MARKING
105	CONSTRUCTION STAGING
106-111	TRAFFIC CONTROL
112	CONCRETE SAFETY BARRIER
113-114	DRAINAGE AREA MAPS
115-136	WEBB ROAD CROSS SECTION
137-144	21ST STREET CROSS SECTION
146-149	DRAINAGE CHANNEL CROSS SECTIONS

STATE OF KANSAS

DEPARTMENT OF TRANSPORTATION

PLAN AND PROFILE OF PROPOSED FEDERAL AID PROJECT

WEBB ROAD FROM 21ST. STREET TO 29TH. STREET NORTH

87-U-1362-01
FEDERAL AID PROJECT NO.: M6675 (3)
WICHITA, SEDGWICK COUNTY
POPULATION: 304,011

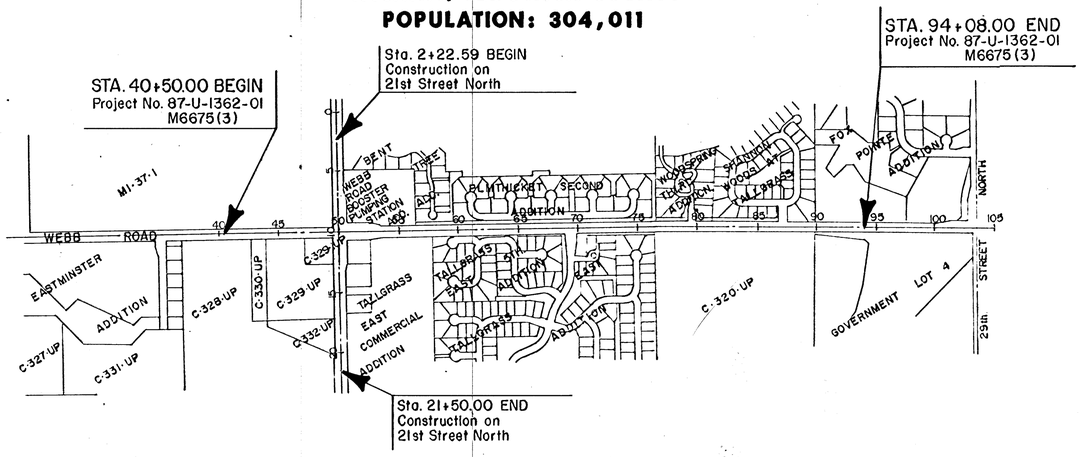

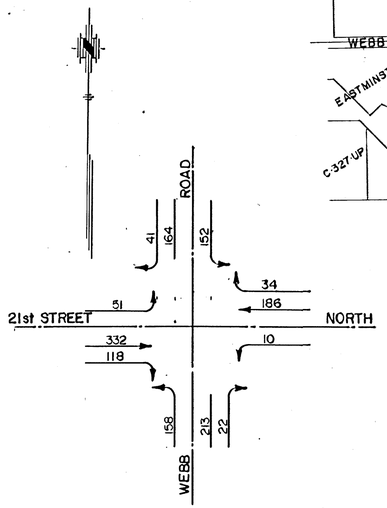

Scale: 1" = 600'

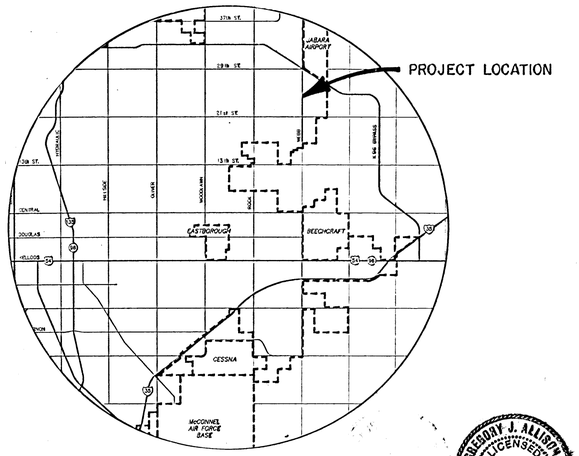

LOCATION MAP

NOTE: TRAFFIC SHALL BE CARRIED THROUGH CONSTRUCTION

GREGORY J. ALLISON
LICENSED
11159
KANSAS
PROFESSIONAL ENGINEER

DESIGN DESIGNATION

AADT (1990)	=	4338
AADT (2010)	=	8740
DHV	=	10%
D	=	60%
T	=	10%
V	=	40MPH
C of A	=	Partial

CONVENTIONAL SIGNS

COUNTY LINE
CORPORATE LIMIT
STATE OR NATIONAL LINE
TOWNSHIP LINE
SECTION LINE
GRANT LINE
FENCE LINE
GUARD FENCE
UNFENCED PROPERTY
RIGHT-OF-WAY LINE
TRAVELED WAY
RAILROADS
RETAINING WALL
CENTERLINE OF PROJECT
LEVEE
CULVERTS
DROP INLETS
ACCESS CONTROL
POWER LINE
TELEPHONE LINE
MARSH
HEDGE
TREES
GRADE ELEVATION

	WEBB ROAD			
GROSS LENGTH OF PROJECT	5358.0 FT.			
EXCEPTIONS	———			
ADDITIONS	———			
NET LENGTH OF PROJECT	5358.0	FT.	1.014	MILES
NET LENGTH OF BRIDGES	———	FT.	———	MILES
NET LENGTH OF ROAD	5358.0	FT.	1.014	MILES

12-1-92

MICHAEL E. LINDEBAK — DESIGN DIVISION OF M.A.P.D.
CITY ENGINEER — WICHITA, KANSAS
PROJECT NO. 87-U-1362-01 M6675(3)

PLANS PREPARED BY:
MID-KANSAS ENGINEERING CONSULTANTS, INC.
WICHITA, KANSAS

RECOM. FOR APPROVAL - DATE
CHIEF
BUREAU OF LOCAL PROJECT
KANSAS DEPARTMENT OF TRANSPORTATION

RECOM. FOR APPROVAL - DATE
ENGINEER
FEDERAL HIGHWAY ADMINISTRATION
DEPARTMENT OF TRANSPORTATION

APPROVED — DATE
STATE TRANSPORTATION ENGINEER
KANSAS DEPARTMENT OF TRANSPORTATION

APPROVED — DATE
DIVISION ADMINISTRATOR
FEDERAL HIGHWAY ADMINISTRATION
DEPARTMENT OF TRANSPORTATION

DATE	BY
SURVEYED	
PLOTTED	
INKED	
DESIGNED	
SQUAD	