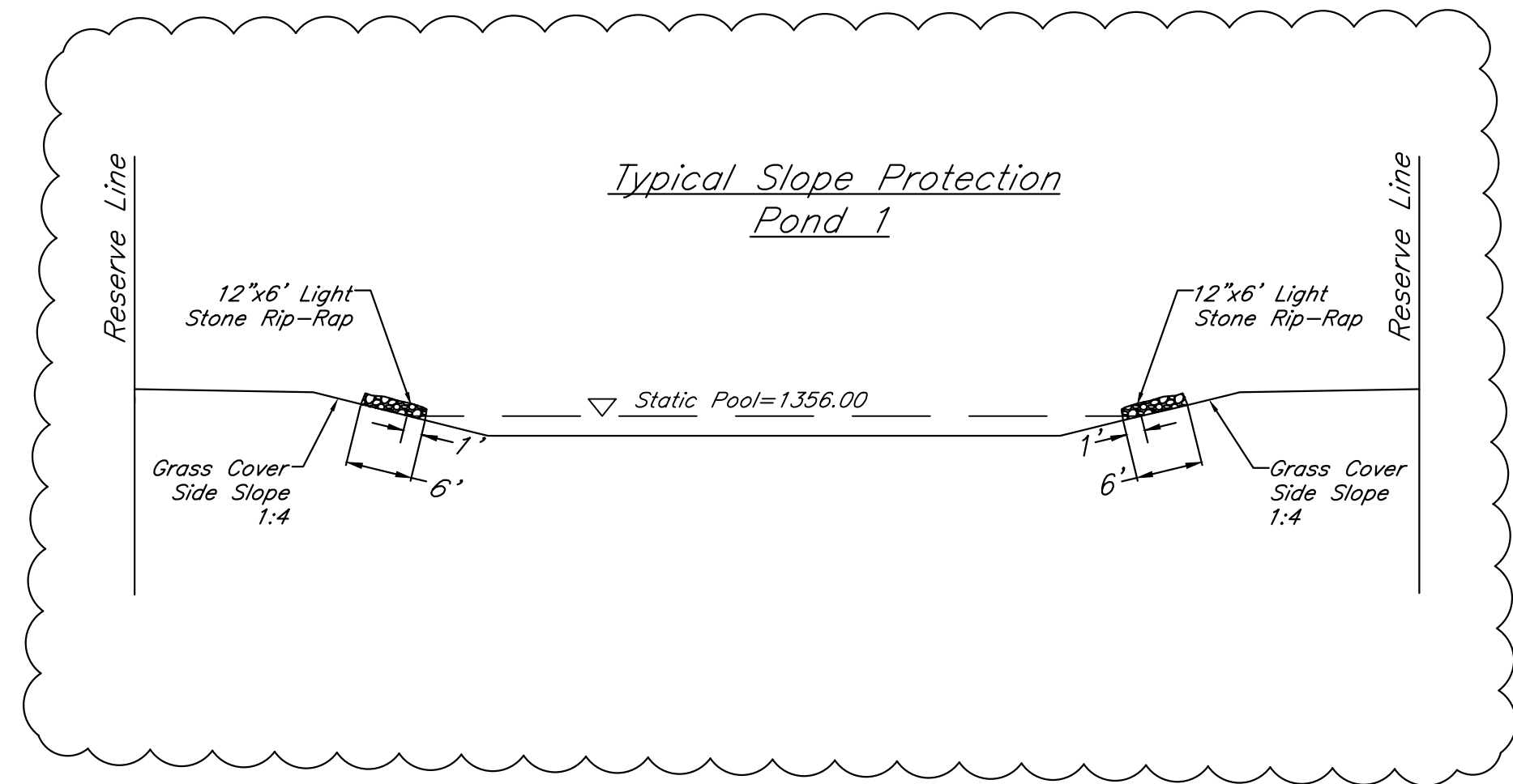
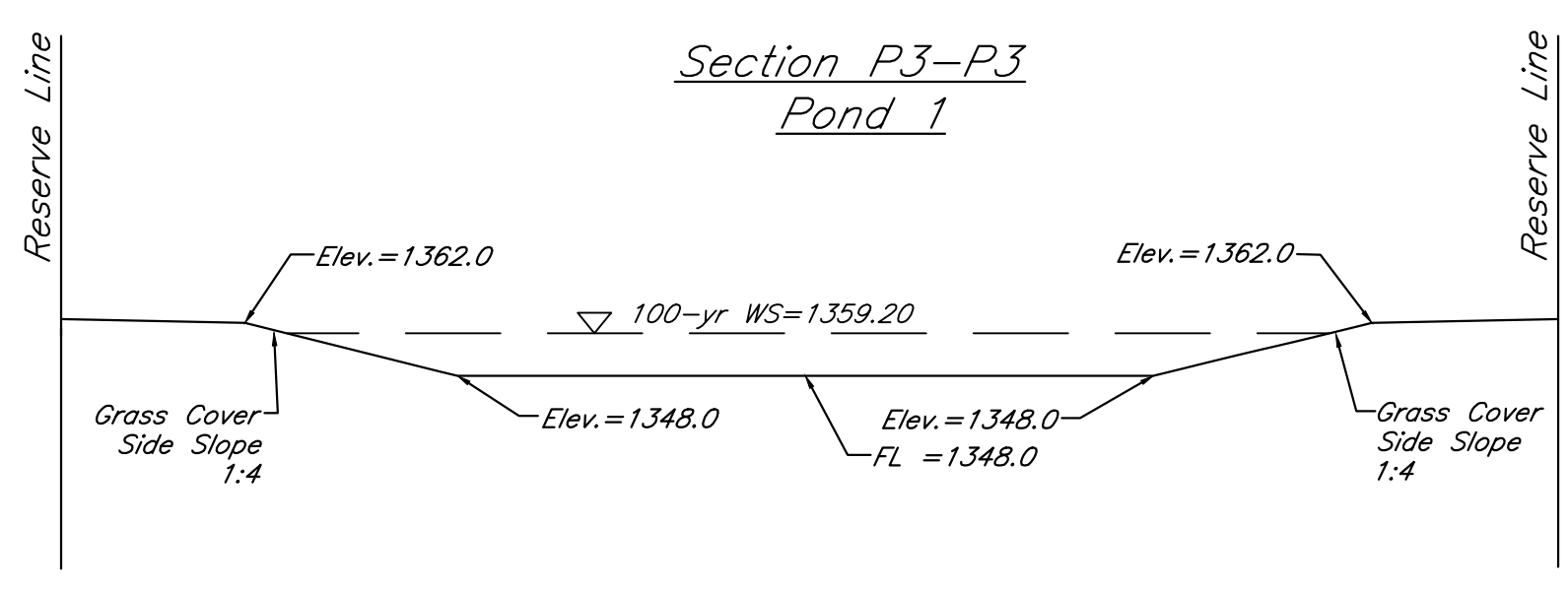
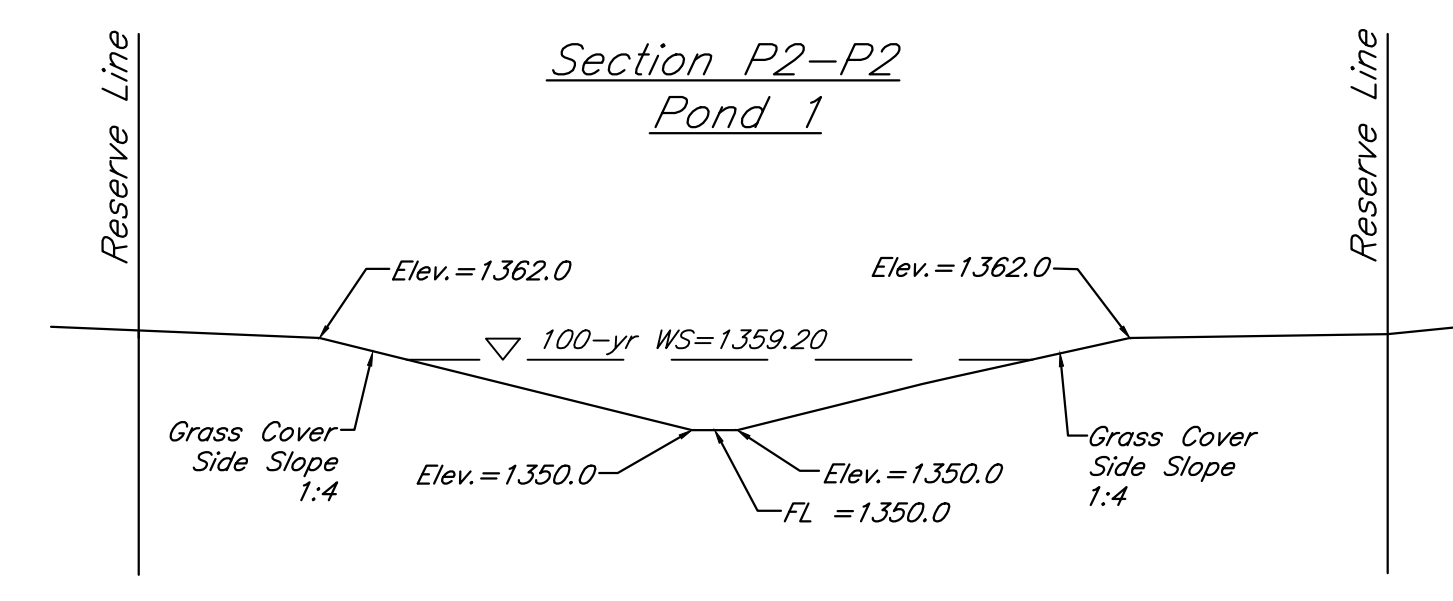
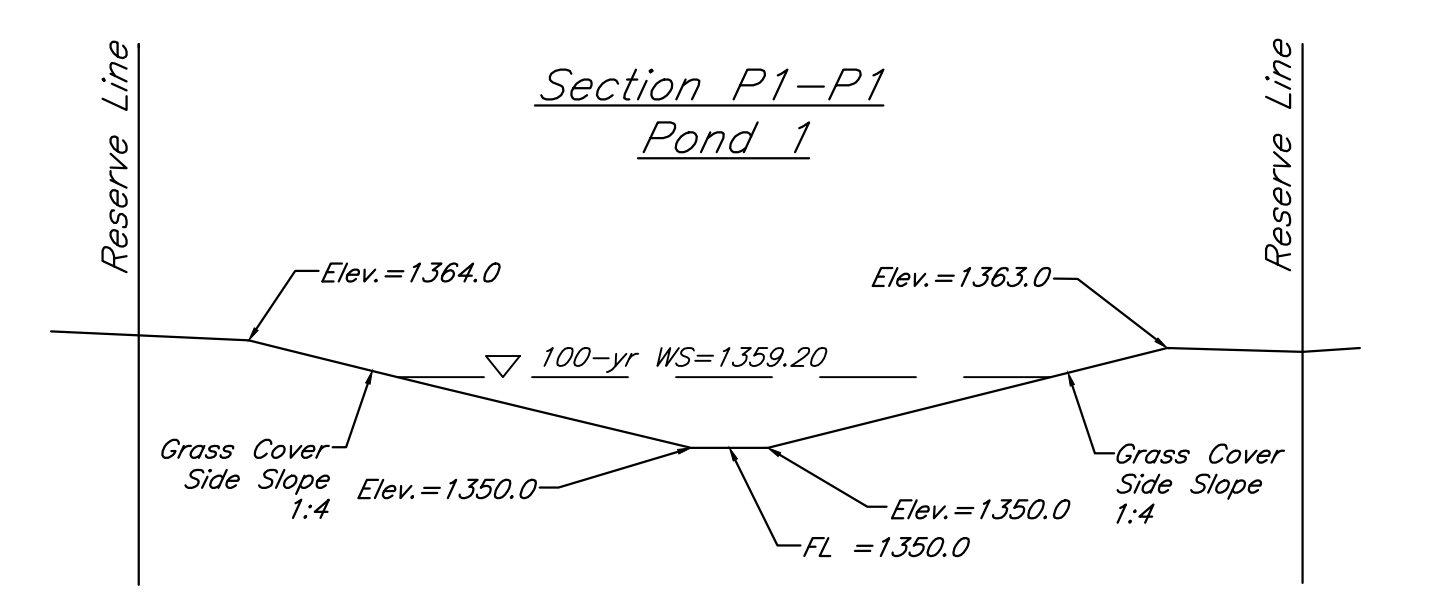
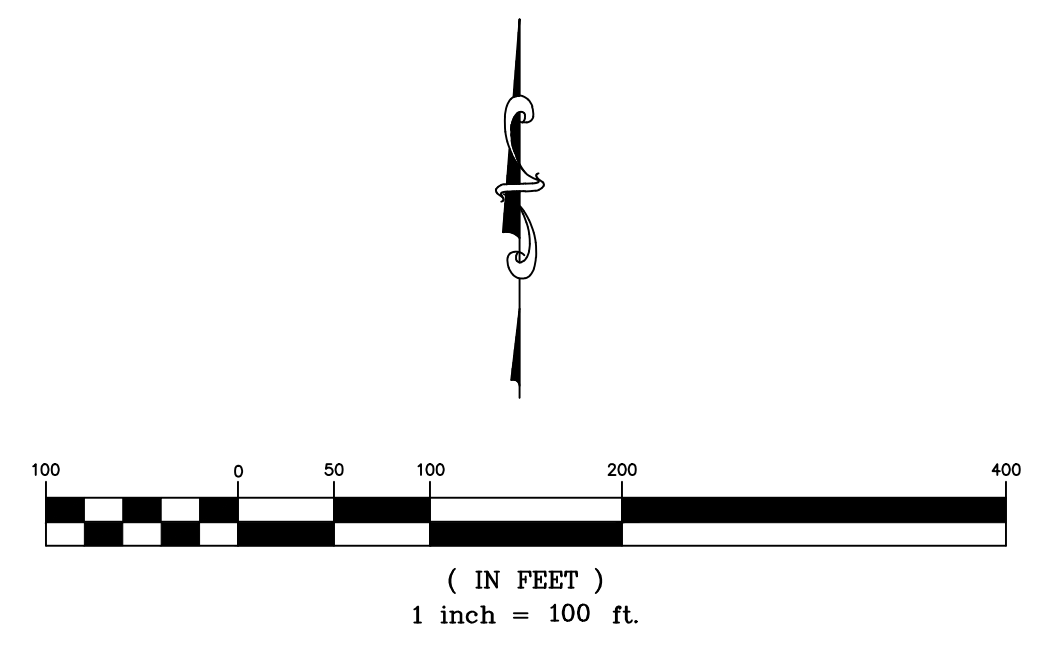


- 1 On-site Area = 23.17 acres
- 2 On-site Area = 10.13 acres
- Project Boundary



Added detail of rip-rap slope protection. Added note addressing pond excavation. 04/26/18

Note: The pond bottom and sides are to be scarified a minimum of 8 inches, moisture conditioned and recompact to a minimum of 95% of standard proctor density (ASTM D-698) from -3% to +3% of optimum moisture content. Additionally, all gypsum/caliche seams, sandy clay and clay shale encountered should be over-excavated a minimum of 1 foot and replaced with clay.



Cheryl's Hollow 2nd
Pond Detail
Wichita, Kansas

PROJECT NUMBER			
KEMILLER ENGINEERING PA 117 E. Lewis, Wichita, KS 67202 (316)264-0242	KEM NO. 17104	FILE KM	DATE 11/2017 REVISED 4/26/2018
			SHEET 4.0