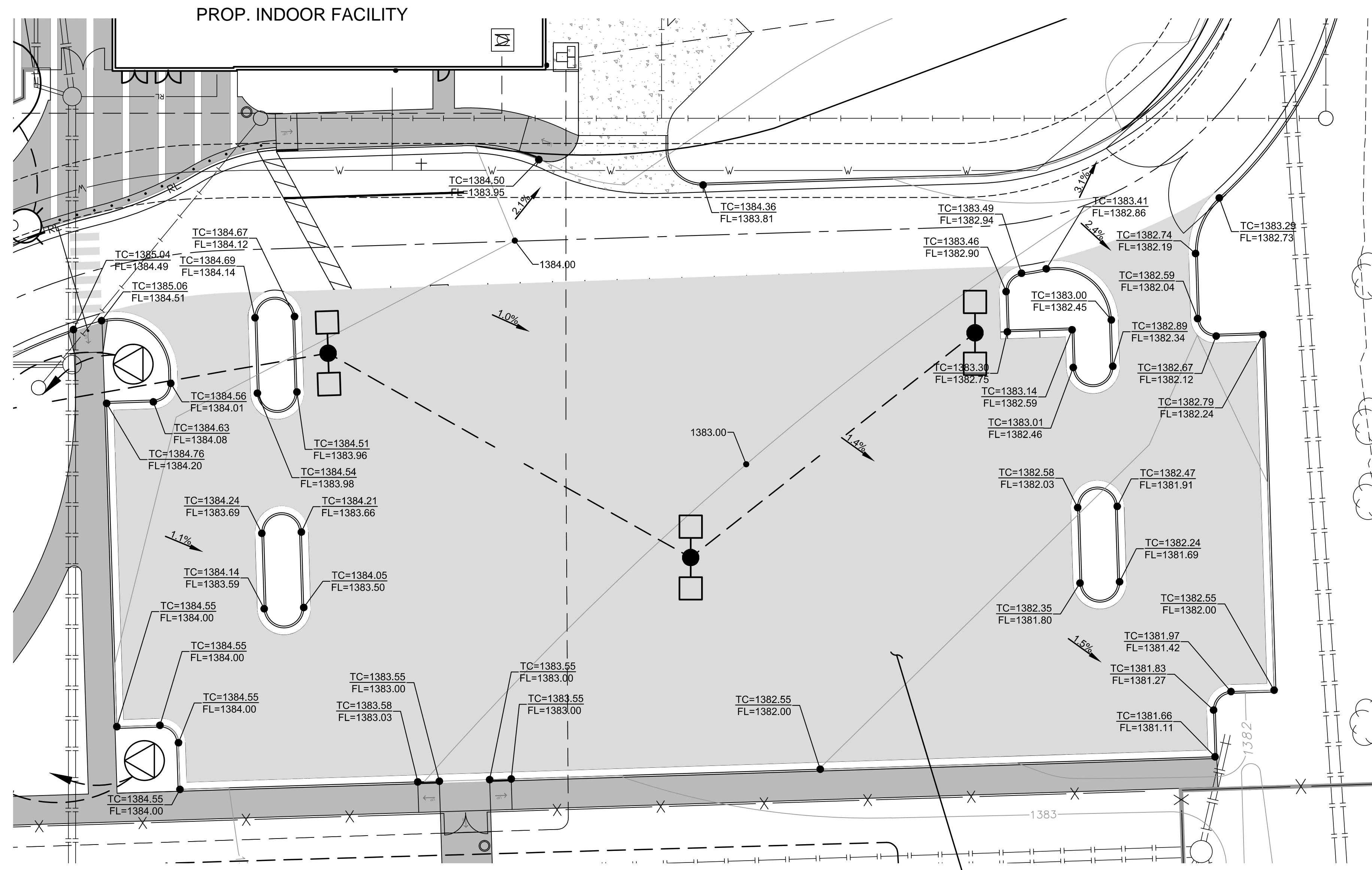


J:\PROJECTS\2017\1701010567_COW_STRYKER\170567_CAD\SHS\55_OVAL\GRD\170567-05-1203.DWG
 PLOTTED: Wednesday, May 02, 2018 @ 02:49PM
 MKEC Engineering
 All Rights Reserved
 www.mkec.com
 These drawings and their contents, including, but not limited to, all concepts, designs, & ideas are the exclusive property of MKEC Engineering (MKEC), and may not be used or reproduced in any way without the express consent of MKEC.



- NOTE:
- SEE PAVING DETAIL SHEETS FOR ADDITIONAL INFORMATION.
 - ALL DIMENSIONS ARE TO FACE OF CURB UNLESS OTHERWISE NOTED.

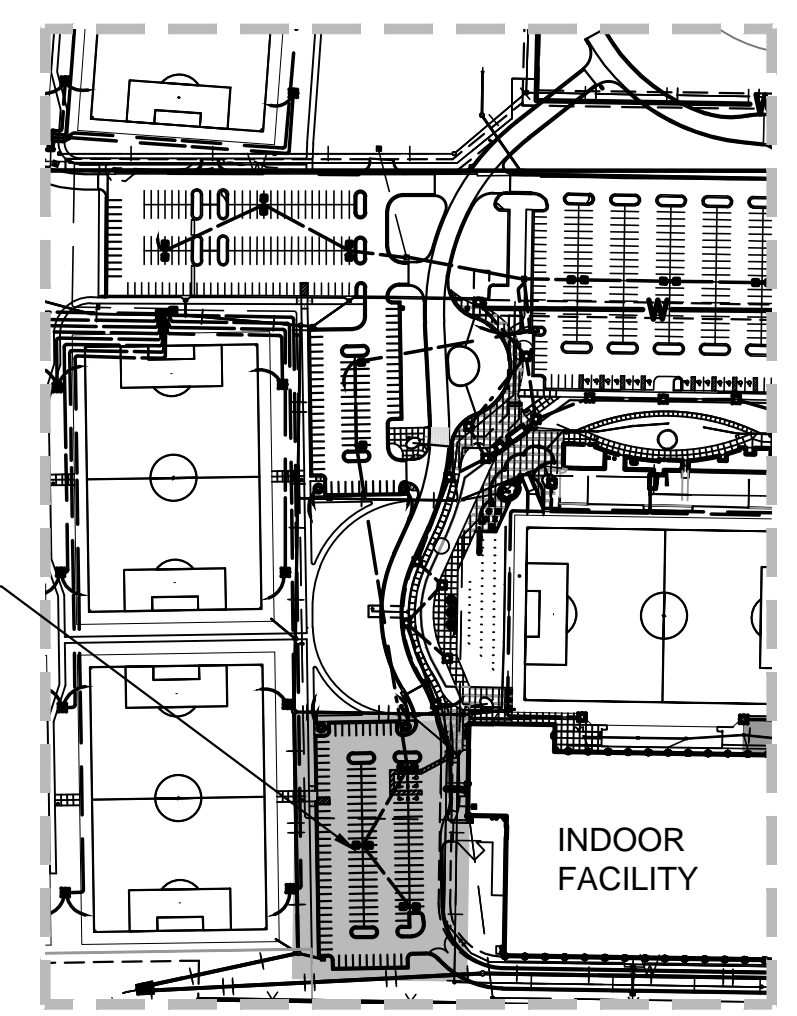
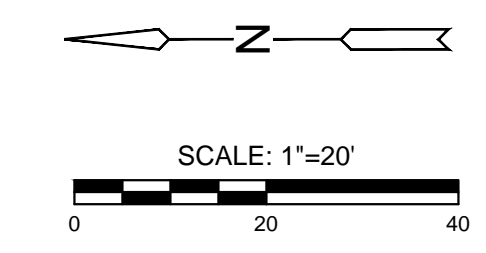
CONST. 5" A.C. PAVEMENT
w/5" CRUSHED ROCK BASE
ON GEOGRID REINFORCEMENT

HARDSCAPE LEGEND

- 5" ASPHALT PAVEMENT
- 7" CONCRETE PAVEMENT
- 6" CONCRETE SIDEWALK
- SPECIALTY PAVEMENT
- PROPERTY LINE
- IRRIGATION SLEEVES
- TRANSITION FROM FULL CURB

UTILITIES LEGEND


- PROPOSED FENCE
- EXISTING UNDERGROUND TELEVISION
- OVERHEAD ELECTRIC
- FIBER OPTIC CABLE
- WATERLINE
- UNDERGROUND TELEPHONE
- UNDERGROUND ELECTRICAL
- UNDERGROUND GAS
- SANITARY SEWER
- STORMWATER SEWER



VICINITY MAP
No Scale



PAVING & INCIDENTAL DRAINAGE FOR
STRYKER SPORTS
 WICHITA, KANSAS



©2018 MKEC Engineering
All Rights Reserved
www.mkec.com
These drawings and their contents, including, but not limited to, all concepts, designs, & ideas are the exclusive property of MKEC Engineering (MKEC), and may not be used or reproduced in any way without the express consent of MKEC.

SOUTH GRADING PLAN

PROJECT NO.	1701010567	
DATE	MAY 2, 2018	
SCALE	1" = 20'	
DESIGNED	DRAWN	CHECKED
DFL	JWC	MAB

NO.	REVISION	DATE
0	ISSUED FOR CONST.	05-02-18