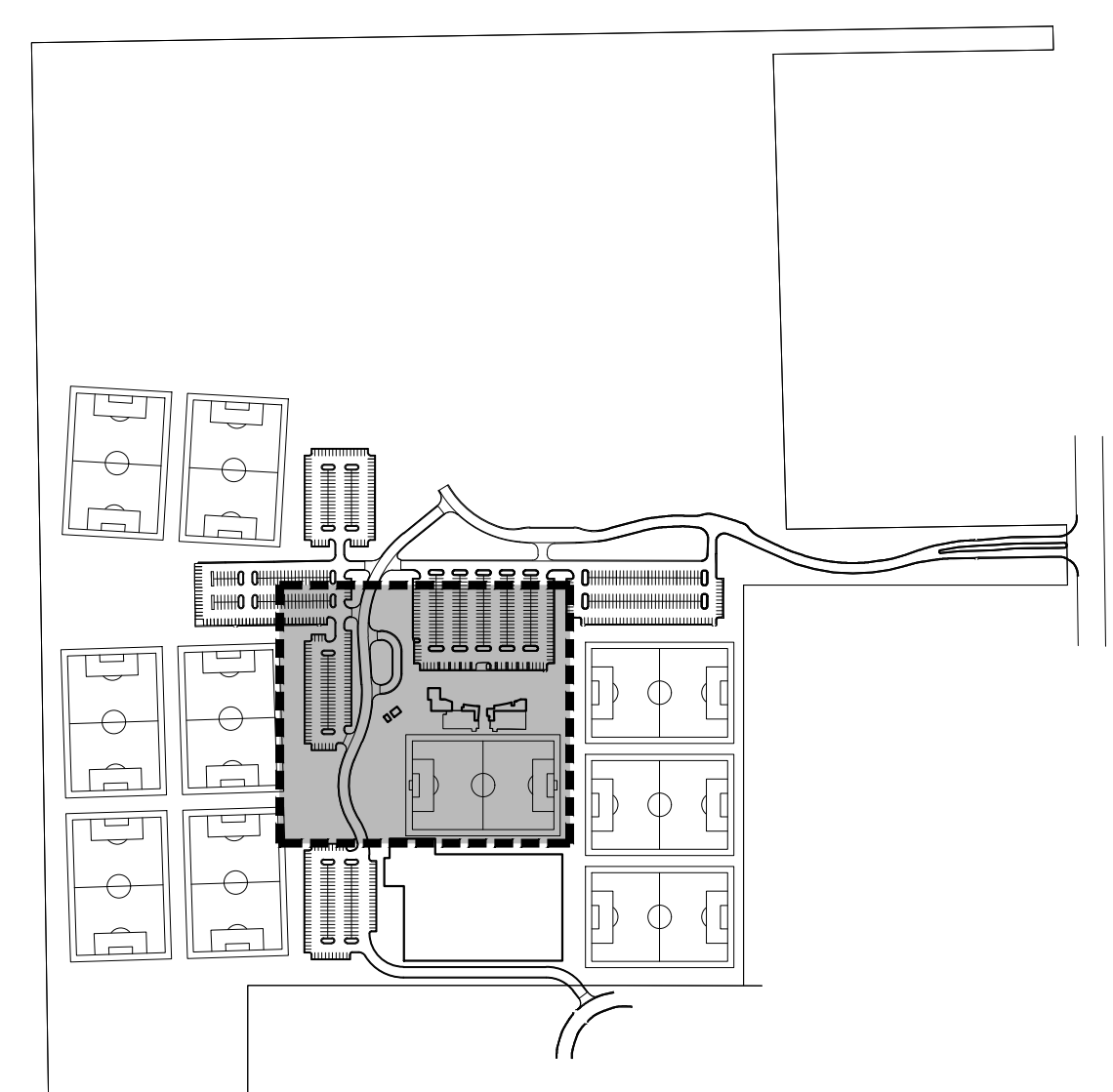
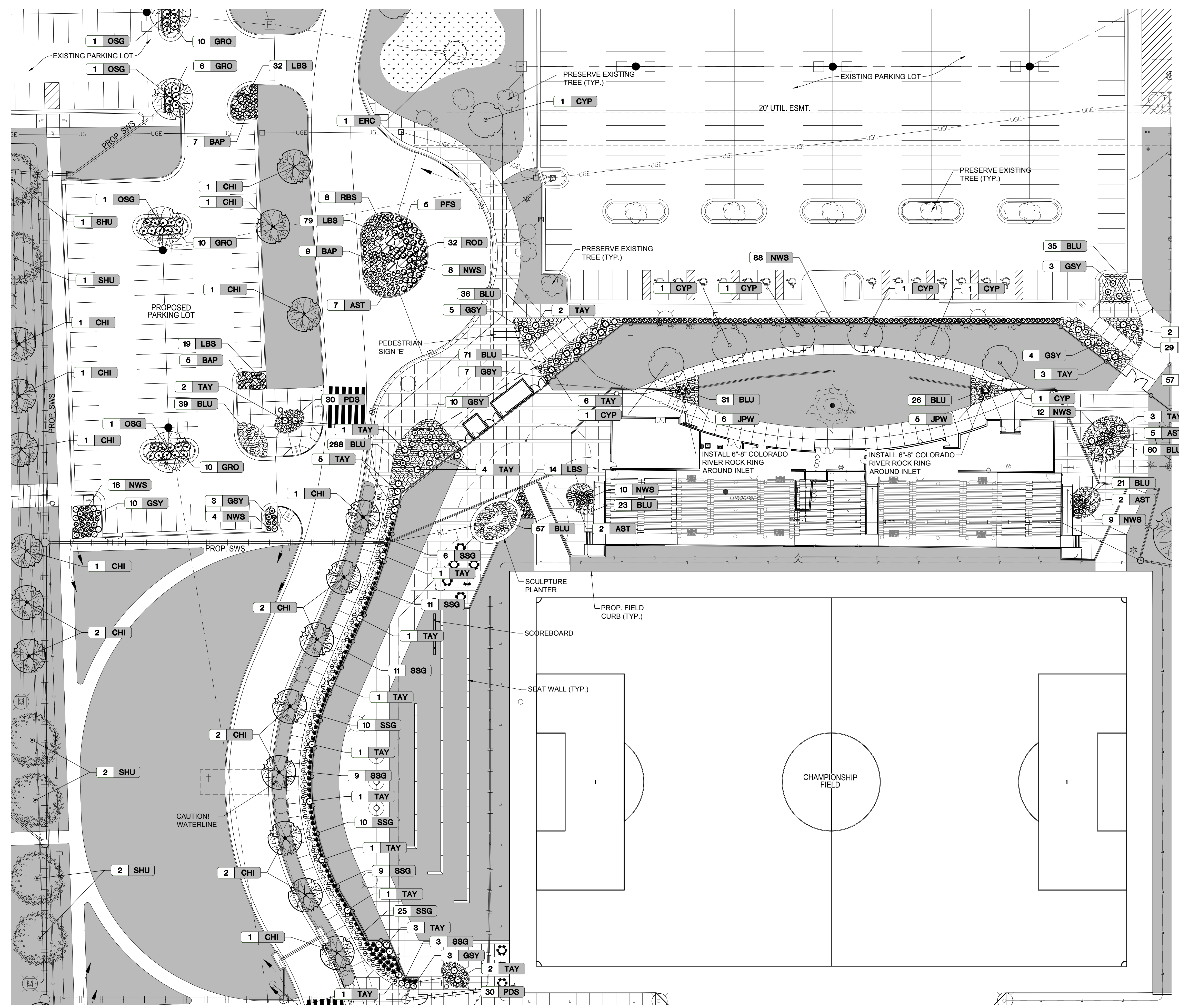


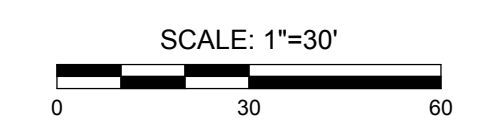
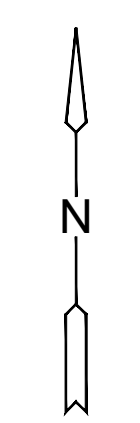
J:\PROJECTS\2017\1701010567\_COW\_STRYKER\_170567\_CAD\SHIT\S05\_OVALLANDSCAPE\17567-05-7000.DWG  
 PLOTTED: Wednesday, May 02, 2018 @ 01:35PM



LOCATION MAP

LEGEND

- FESCUE SOD
- FESCUE SEED
- NATIVE SEED MIX 1
- NATIVE SEED MIX 2
- EXISTING SANITARY SEWER
- EXISTING GAS LINE
- EXISTING WATER LINE
- EXISTING STORM SEWER
- PROPOSED STORM SEWER
- PROPOSED ELEC. CONDUIT
- PROPOSED CONTOURS
- EXISTING CONTOURS



©2018 MKEC Engineering All Rights Reserved www.mkec.com  
 These drawings and their contents, including, but not limited to, all concepts, designs, & ideas are the exclusive property of MKEC Engineering (MKEC), and may not be used or reproduced in any way without the express consent of MKEC.

LANDSCAPE SHEET 6

PROJECT NO.	1701010567
DATE	MAY 2, 2018
SCALE	1" = 30'
DESIGNED	RKO
DRAWN	RKO
CHECKED	MAB
ISSUED FOR CONST.	05-02-18
NO.	REVISION DATE
SHEET NO.	
58 OF 102	