| FHWA REGION NO. | STATE | PROJECT NO. | FISCAL YEAR | SHEET NO. | TOTAL SHEETS |
|---|---|---|---|---|---|
| 7 | KANSAS | 87N-0094-01 | 1998 | 166 | 202 |

2m 0 4m 10m
Scale: 1:400

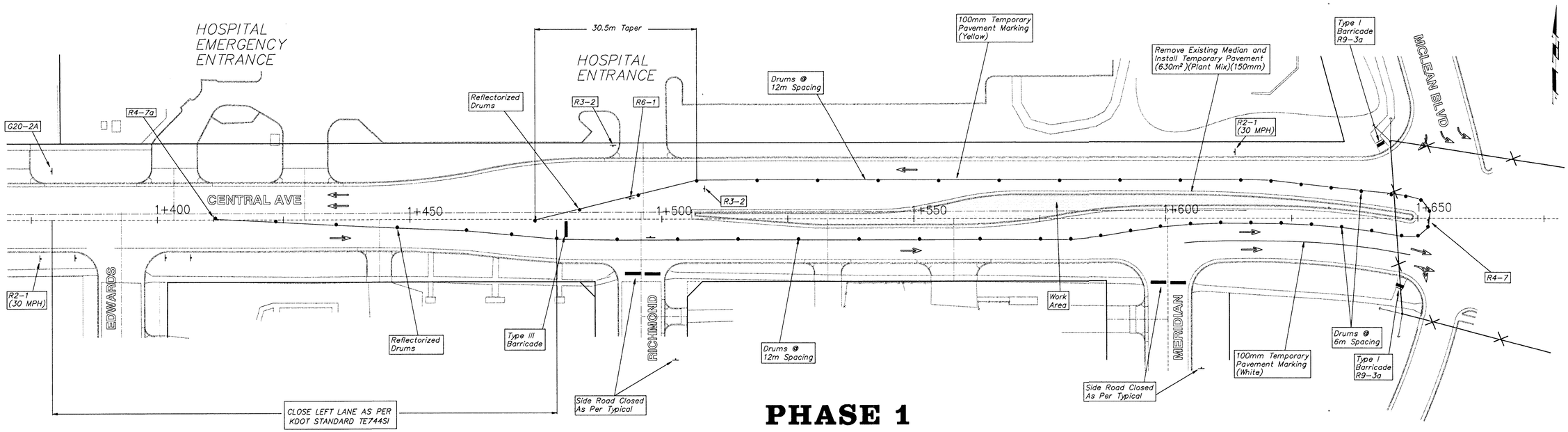


# PHASE 1

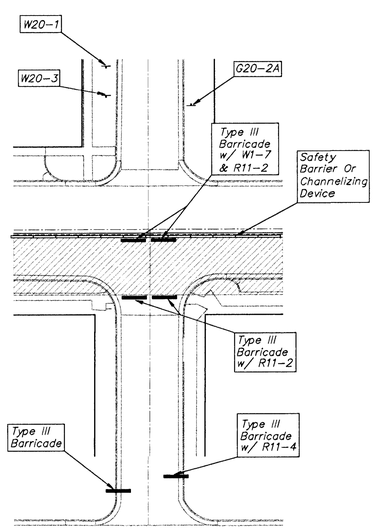


# Typical Side Road Closed

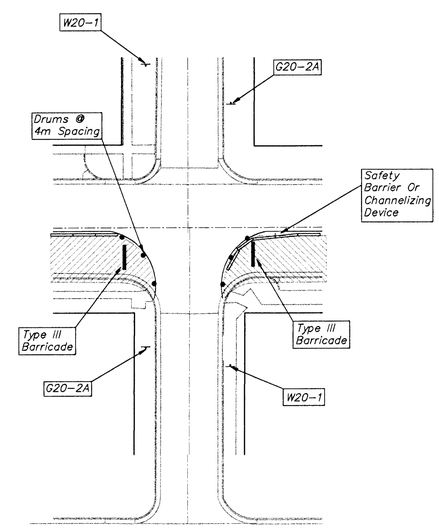


# Typical Side Road Open

## LEGEND

- Work Area
- Median Removal w/ Temporary Pavement
- Drum or Tubular Marker
- Conc Safety Barrier (Type I)
- Type III Barricade
- Traffic Flow Pattern

KDOT METRIC

| PROJECT NUMBER | | | | | PROJ NUMBER / DIRECTORY / SHEET NAME | CENTRAL & MCLEAN INTERSECTION | BAUGHMAN COMPANY P.A. | SHEET OF |
|---|---|---|---|---|---|---|---|---|
| 472-82906 | | | | | 95-05-E0028 / CENTZ00 / CONSEQ1 | TRAFFIC CONTROL | ENGINEERING, SURVEYING, & PLANNING | 166 OF 202 |
| DESIGN JFB | DRAWN TA / DB | APPROVED JFB | DATE NOV 98 | SCALE NOTED | | | 316-262-7271 • 315 ELLIS • WICHITA, KANSAS 67211 | |