



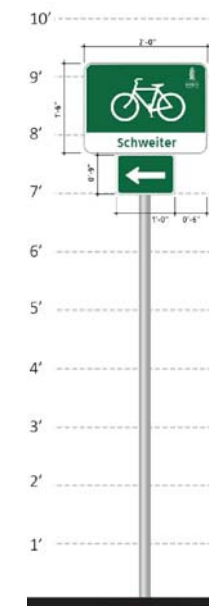


### SIGN SCHEDULE

SIGN ID	TRAVEL DIRECTION	SIGN TYPE	ARROW DIRECTION	DESTINATION NAME	MILES	NOTES
19	Southbound	Turn Sign	R	Healthy Food 	0.1	
20	Westbound	Turn Sign	R	Healthy Food 	0.1	



### WAYFINDING DETAIL



TURN SIGN

DESIGNED:	REVISIONS
REVIEWED:	NO DATE ITEM
DRAWN:	
PROJECT NO.	
SCALE AS SHOWN	



711 SE Grand Avenue  
Portland, Oregon 97211  
p:503.230.9862 f:503.230.9862

**KEY NOTES:**  
 Reference Wichita Wayfinding Plan for dimensions, materials, and construction notes for the roadway directional signs.  
 Reference Wichita Wayfinding Plan for all colors, text, and logo information.  
 All improvements shall occur within public right of way. City to verify and approve final location.  
 City to field verify location prior to installation.  
 Contractor to verify exact locations for all underground and overhead utilities prior to installations and avoid all conflicts.  
 Contractor to calculate all mileage after stake locations are approved by project owner.

City of Wichita  
**Master Bicycle Plan**  
 Wichita, Kansas

SHEET NO.