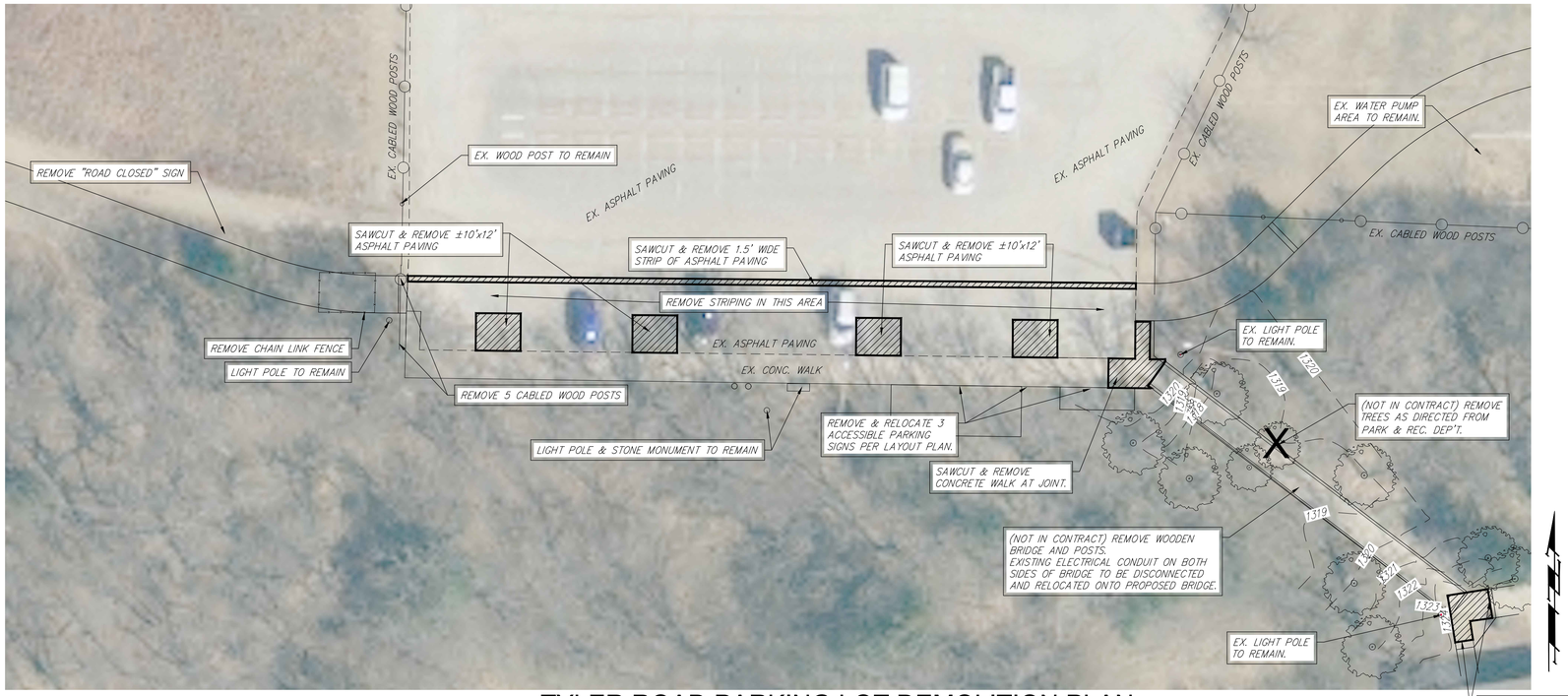

TYLER ROAD PARKING LOT DEMOLITION PLAN

20 0 20

SCALE: 1" = 20'

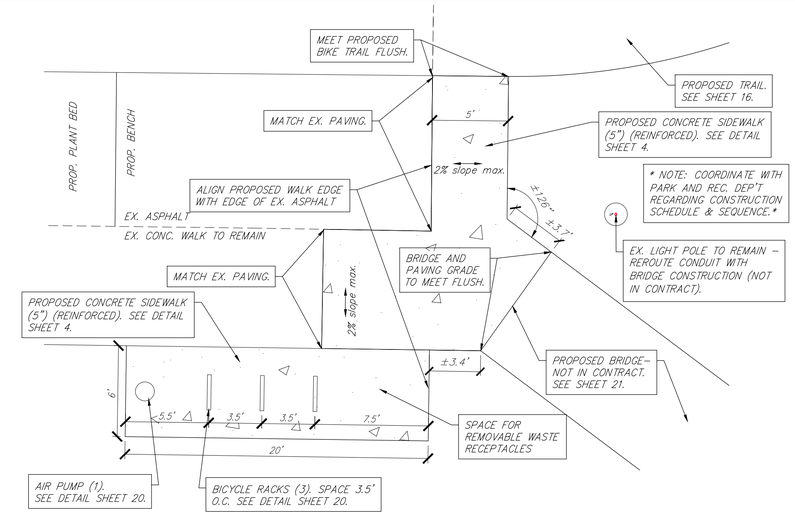

NORTHWEST BRIDGE PAVING ENLARGEMENT

SCALE: 1" = 5'

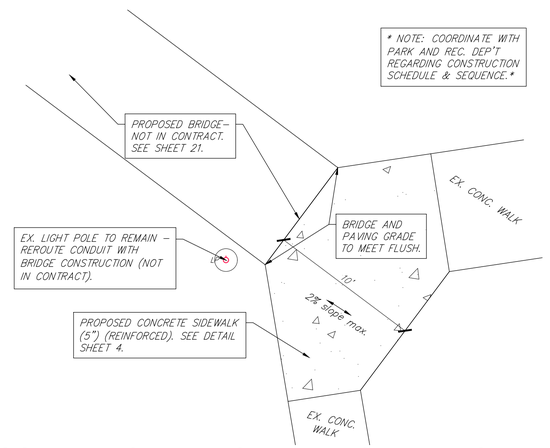

SOUTHEAST BRIDGE PAVING ENLARGEMENT

SCALE: 1"= 5'

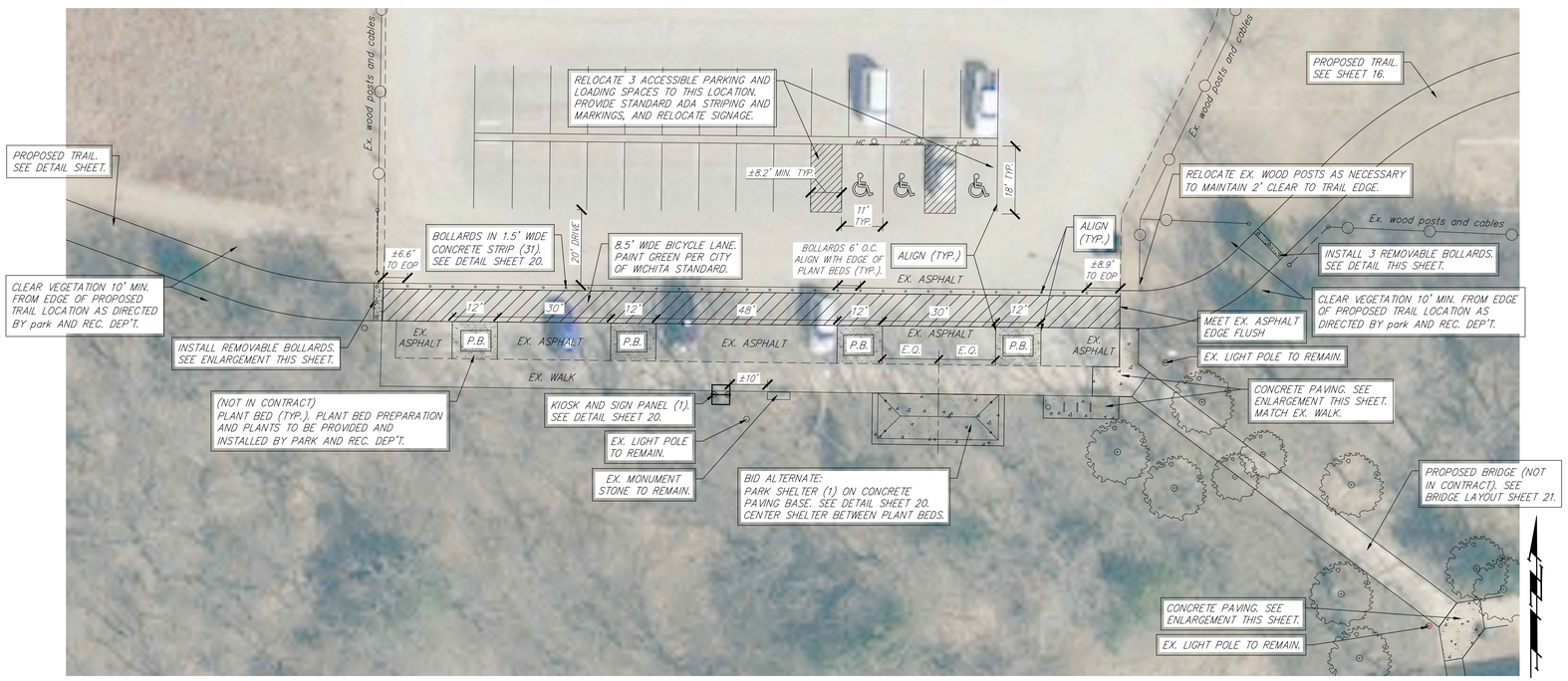

TYLER ROAD PARKING LOT LAYOUT PLAN

20 0 20

SCALE: 1" = 20'

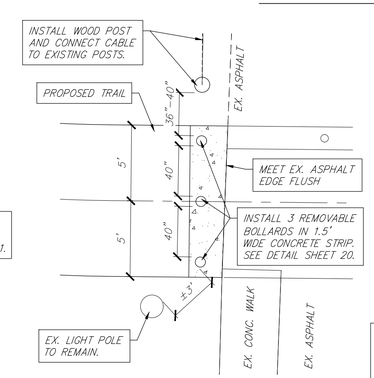

BOLLARD LAYOUT (WEST SIDE PARKING LOT)

5 0 5

SCALE: 1" = 5'

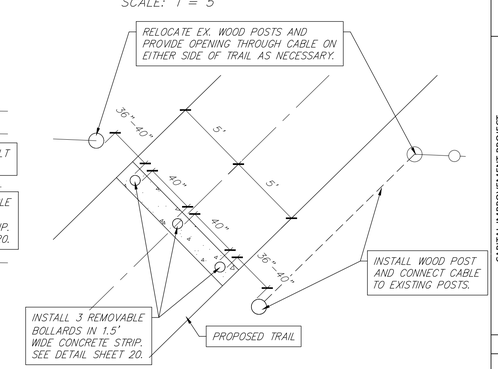

BOLLARD LAYOUT (EAST SIDE PARKING LOT)

5 0 5

SCALE: 1" = 5'

BAUGHMAN COMPANY
315 Ellis St. Wichita, KS 67211 316-262-7271
baughmanco.com
BAUGHMAN

CAPITAL IMPROVEMENT PROJECT
BIKE PATH
TYLER ROAD PARKING LOT
PAWNEE PRAIRIE PARK IMPROVEMENTS

PROJECT NUMBER: 436632
INTERNAL NUMBER: 17-11-E865
DESIGN: AH
DRAWN: AH
DATE: Jul, 2018
SHEET 18 OF 23

File: E:\PROJECTS\PAWNEE PRAIRIE PARK 17-11-E865\ENGINEERING\PPP BIKE.DWG