

GENERAL NOTES:

- Contractor will be required to provide notice to utility companies a minimum of twenty-four (24) hours prior to any excavation, as follows:
 Kansas One-Call 687-2470
 The Contractor must notify the following in case of an emergency:
 Cox Communications 262-4270
 Kansas Gas Service 1-888-482-4950
 Westar Energy 383-8650
 Aquila Energy 1-800-303-0357
 Southwestern Bell 268-2245
 City of Wichita Water Dept. 268-4563
 City of Wichita Sewer Maint. 268-4024
 City of Wichita Storm Sewer Maint. 268-4090
 City of Wichita Traffic Maint. 268-4034
 Conoco Pipeline Co. 1-800-231-2551
 Williams Pipeline Co. 529-6600
 Phillips Pipeline Co. 1-800-766-8230
- Utility service lines, poles, valve boxes, meters, and etcetera are to be adjusted as necessary by others prior to construction unless the plans specifically call for their adjustment by the Contractor or unless the plans specifically identify a utility to be adjusted by its owner during construction. Existing utilities and their location, as shown on the plans, represent the best information obtainable for design. The Contractor will be required to work around existing utilities within the right-of-way which do not conflict with proposed construction.
- Rubble from the removal of miscellaneous structures and excess excavation which is to be wasted shall be disposed of on sites to be provided by the Contractor. These sites shall be approved by the Engineer as to suitability, appearance on site location. Locations, in the opinion of the Engineer, will leave an unsightly appearance will not be approved. All disposal sites must be approved by the Kansas Department of Health and Environment. Material either stockpiled or disposed of in a flood plain would require a Kansas State Board of Agriculture permit. Any material dumped in waters of the United States or wetlands is subject to U.S. Corps. of Engineers permitting regulations. Any material buried or stockpiled beyond approved construction limits would require additional archaeological investigations unless buried in a previously approved borrow location.
- Trees and shrubs in public right-of-way which are in direct conflict with proposed new construction shall be removed by the Contractor with the Engineer's approval. Trees and shrubs which are not in direct conflict with proposed new construction shall be saved and protected from damage.
- The Contractor shall give all property owners and/or tenants of developed property abutting the construction of this project a minimum of ten (10) days advance notice prior to start of construction.
- The Contractor shall be responsible for preserving property irons. The Contractor will be required to re-establish any property irons which are damaged or destroyed by his construction operations. Such irons shall be re-established by a licensed land surveyor in accordance with state laws.
- All existing and proposed erosion control measures including silt fencing, erosion control mat, straw bales, inlet barriers, and const. entrance shall be maintained throughout construction by the contractor and until project is accepted by the City of Wichita. The on-site engineer shall complete weekly reports on the status of erosion control measures. The contractor shall be required to comply with maintenance and/or replacement of erosion control measures as determined by the on-site engineer until project is accepted by City of Wichita. Maintenance and/or replacement of erosion control measures to be paid by L.S. bid item "Erosion Control BMP's."
- A saw cut of at least one-half the depth of existing surface courses or one-fourth the depth of the existing total pavement thickness shall be provided at locations where proposed construction abuts as existing surface course or pavement for which partial removal of that surface or pavement is required. Sawed joint to facilitate removal within three (3) feet of existing joints will not be permitted and for such instances the limits of removal shall extend to the existing joint. Such saw cuts will not be paid for directly and this cost shall be considered as subsidiary to the removal of the surface or pavement.
- The contractor shall adjust valve boxes as necessary to match proposed grade. Cost to be included in bid item, "Site Clearing & Restoration."
- All excess excavation shall remain on-site and shall be spread or stockpiled at an area determined by the engineer.
- All areas disturbed during construction within street R/W shall be seeded, mulched, and fertilized as follows (Permanent Seeding):
 Seed: Kansas Premium Fescue Blend: 8 lbs./1000 sq. ft.
 Mulch: Prairie Hay: 2 tons/acre
 Fertilizer: 12-24-12: 850 lbs./acre
 All other areas disturbed during construction shall be seeded at 300 lbs./acre with Rye Grass immediately following construction in that area (Temporary Seeding).
 All costs associated with seeding, mulching, and fertilizing shall be included in bid item "Project Seeding." All seeding operations shall conform to City of Wichita Standard Specifications.

VALERIE PAVING WITH STREET IMPROVEMENTS

TYLER'S LANDING ADDITION - PH. 1

to serve
BROOKVIEW: From Tyler Road to the E.L. of Lot 28, Block C.
VALERIE & 34TH STREET NORTH: From Brookview to the E.L. of Lot 32, Block B.
VALERIE CIR.: From Brookview North to and including the cul-de-sac to serve Lots 1-11, Block A.
VALERIE CIR.: From 34th Street North South to and including the cul-de-sac to serve Lots 8-16, Block B.
34TH STREET NORTH COURT: From 34th Street North South to and including the cul-de-sac to serve Lots 17-24, Block B.
34TH STREET NORTH COURT: From 34th Street North South to and including the cul-de-sac to serve Lots 24-32, Block B.

CITY OF WICHITA, KANSAS

Neil D. Cable, P.E. City Engineer

Project Number

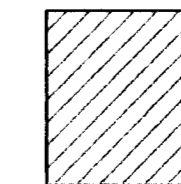
472-83691

OCA Number

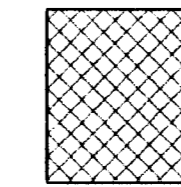
765784



Benefit District



Street Improvements



Project Earthwork Totals
 Excavation = 1,431 C.Y.
 Loose Fill = 916 C.Y.
 Compacted Fill = 95 C.Y.
 Total Project Length
 2707 L.F. = 0.51 Miles

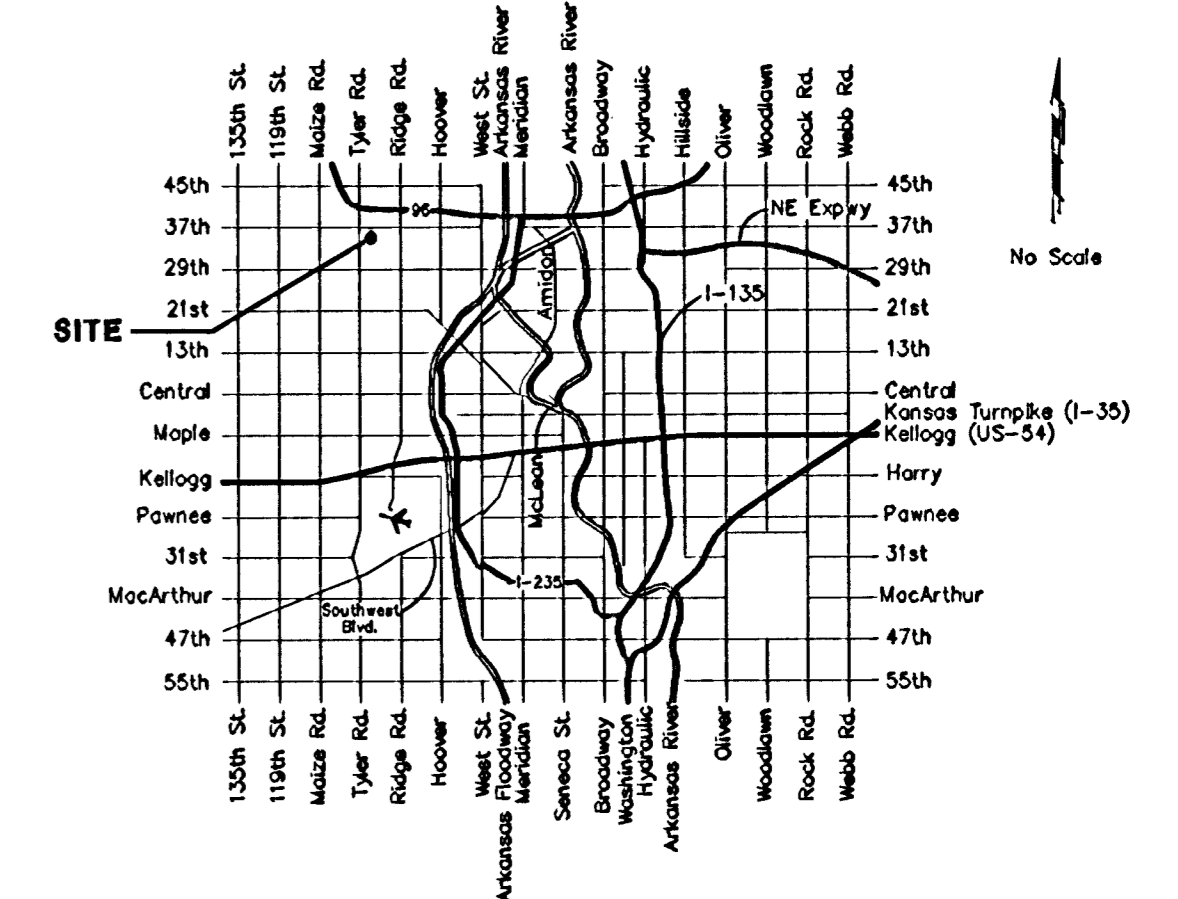
Scale: 1" = 150'

Sheet Index

Title Sheet	1
35' Pavement Detail	2
29' Pavement Detail	3
Sign Detail	4
Entrance Detail	5
Miscellaneous Detail	6
Brookview	7
Valerie	8
34th St. North	9-10
Valerie Cir. (Block A)	11
Valerie Cir. (Block B)	12
W. 34th Ct. N. (Lots 17-24, Blk B)	13
W. 34th Ct. N. (Lots 25-32, Blk B)	14
Erosion Control Plan	15-16
Erosion Control BMP's	17-20
Earthwork Cross Sections	21-32
Copy of Plat	33

Benchmarks

BENCHMARKS:
 BM #1: 80d Spike in West face of North High Line Pole in East R/W Tyler Road 1/2 mile of South of 37th Street North. Elev. = 176.05 City Datum (1363.45 NGVD)
 BM #2: " " Cut Top of Curb on West side of Pepper Ridge 15'± South of Northeast Corner Lot 23, Block 5, Forest Lakes West Addition. Elev. = 157.12 City Datum (1344.52 NGVD)



Vicinity Map

