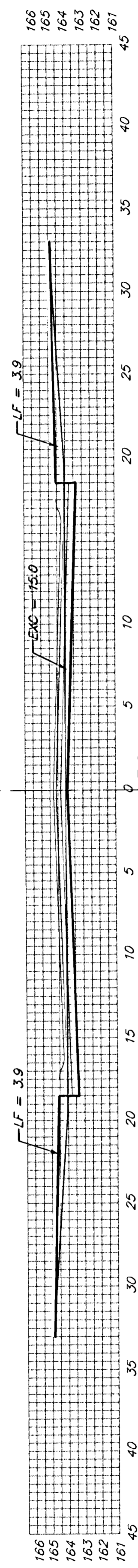
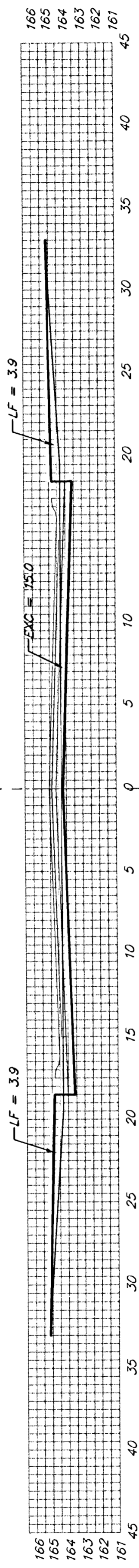


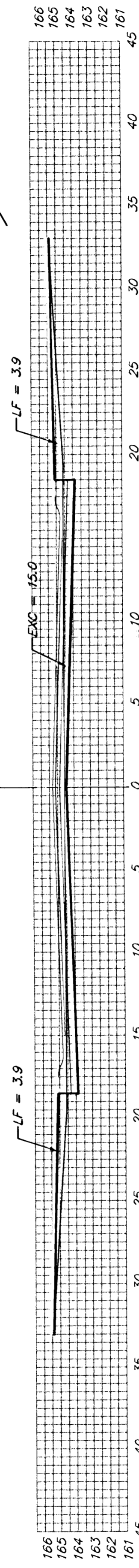
EXC = 27.8
LF = 14.4
CF = 0.0



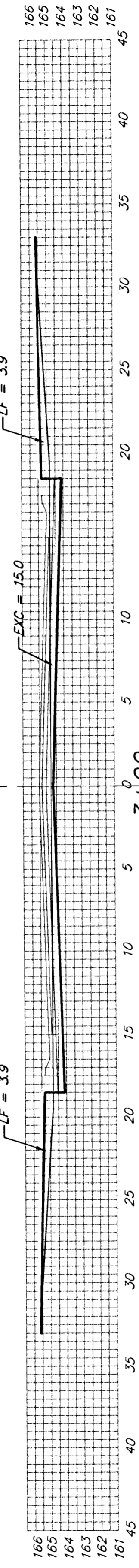
EXC = 27.8
LF = 14.4
CF = 0.0



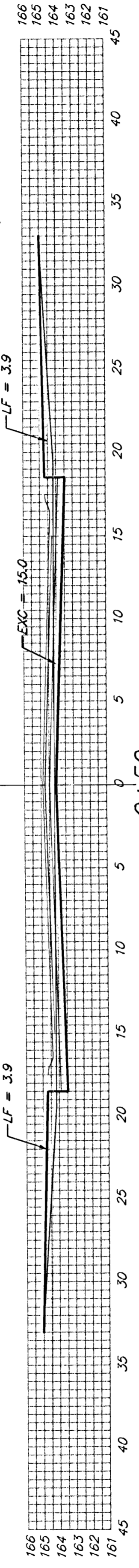
EXC = 27.8
LF = 14.4
CF = 0.0



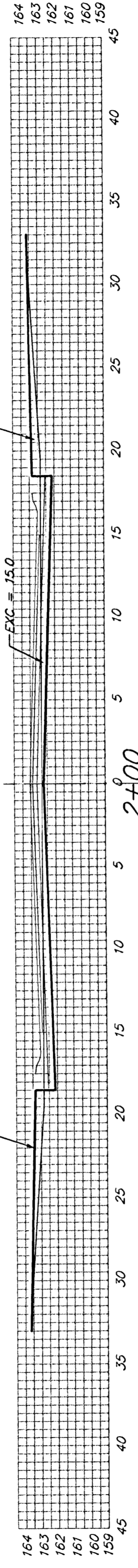
EXC = 27.8
LF = 14.4
CF = 0.0



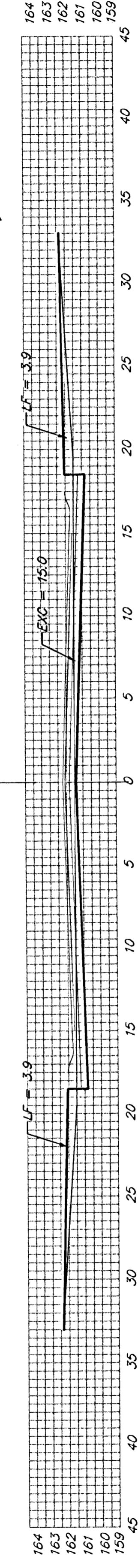
EXC = 27.8
LF = 14.4
CF = 0.0



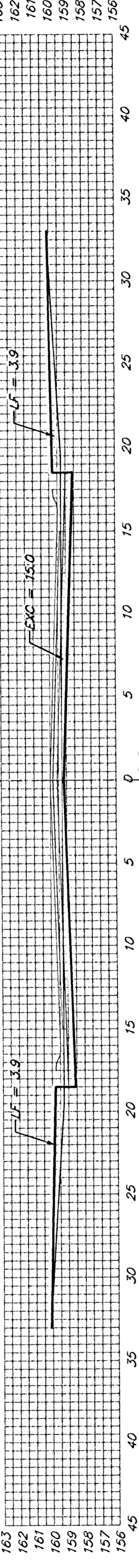
EXC = 27.8
LF = 14.4
CF = 0.0



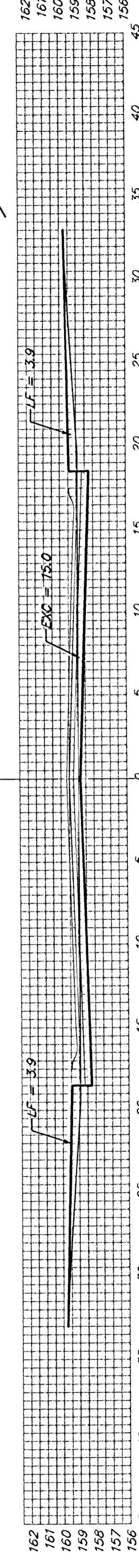
EXC = 27.8
LF = 14.4
CF = 0.0



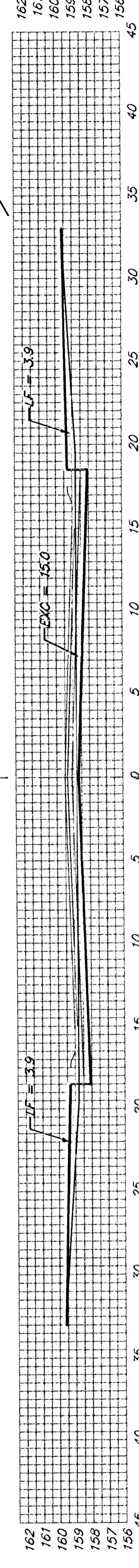
EXC = 27.8
LF = 14.4
CF = 0.0



EXC = 27.8
LF = 14.4
CF = 0.0



EXC = 1.7
LF = 0.9
CF = 0.0



0+47
VALÉRIE

Sheet Totals:
Excavation = 278.0 C.Y.
Loose Fill = 144.1 C.Y.
Compacted Fill = 0.0 C.Y.

BAUGHMAN COMPANY P.A.
ENGINEERING, SURVEYING, & PLANNING
316-282-7271 • 315 ELLIS • WICHITA, KANSAS 67211

PROJECT NUMBER
472-83891

REV.
SHEET
22
33

Hydromag 1/62