

# SANITARY SEWER PLANS TO SERVE THE NORTH HALF OF LOT 1, KNIGHT ACRES

PRIVATE PROJECT NO. **1706PPS (6607861)** <sup>△</sup>  
CITY OF WICHITA  
SEDGWICK COUNTY, KANSAS

APPROVED AS NOTED  
BY CITY ENGINEER OF WCHITA

SANITARY SEWERS VRH 12/14/06

*McCullough Excavation, Inc. - Contractor  
Grann, KE Miller, - Inspector  
Released 2/7/07  
Per Plan  
.pdf by JDJL 2/12/07*

### INDEX TO SHEETS:

- 1 TITLE SHEET
- 2 SANITARY SEWER PLAN & PROFILE
- 3 DETAIL SHEET

### GENERAL NOTES:

- THE CONTRACTOR WILL BE REQUIRED TO PROVIDE A MINIMUM ADVANCE NOTICE OF FOURTY-EIGHT (48) HOURS TO UTILITY COMPANIES PRIOR TO STARTING ANY EXCAVATION AS FOLLOWS:

KANSAS ONE-CALL 1-800-344-7233

THE CONTRACTOR MUST NOTIFY THE FOLLOWING IN CASE OF EMERGENCY:

KANSAS GAS SERVICE 1-316-832-3177  
WESTAR ENERGY 1-316-261-6320  
SOUTHWESTERN BELL TELEPHONE COMPANY 1-316-268-2222  
CITY OF WICHITA WATER DEPARTMENT 1-316-268-4555  
CITY OF WICHITA SEWER MAINTENANCE 1-316-268-4501

- THE CONTRACTOR SHALL BE RESPONSIBLE FOR PRESERVING PROPERTY IRONS. THE CONTRACTOR SHALL BE REQUIRED TO RE-ESTABLISH ANY PROPERTY IRONS WHICH ARE DAMAGED OR DESTROYED BY HIS CONSTRUCTION OPERATIONS. SUCH IRONS SHALL BE RE-ESTABLISHED BY A LICENSED LAND SURVEYOR IN ACCORDANCE WITH STATE LAWS.
- EXISTING UTILITIES AND THEIR LOCATIONS, AS SHOWN ON THE PLANS REPRESENT THE BEST INFORMATION OBTAINABLE FOR DESIGN. LOCATION INFORMATION HAS BEEN OBTAINED FROM THE VARIOUS COMPANIES AND IS EITHER FROM COMPANY UTILITY DRAWINGS OR COMPANY PROVIDED FIELD LOCATIONS. THE PLAN LOCATIONS SHOWN ARE NOT GUARANTEED. ADDITIONAL EXISTING UTILITIES MAY ALSO BE ENCOUNTERED.
- RUBBLE FROM THE REMOVAL OF MISCELLANEOUS STRUCTURES AND EXCESS EXCAVATION WHICH IS TO BE WASTED SHALL BE DISPOSED OF ON SITES TO BE PROVIDED BY THE CONTRACTOR. THESE SITES SHALL BE APPROVED BY THE ENGINEER AS TO SUITABILITY, APPEARANCE AND SITE LOCATION. LOCATIONS THAT, IN THE OPINION OF THE ENGINEER, WILL LEAVE AN UNSIGHTLY APPEARANCE WILL NOT BE APPROVED. ALL DISPOSAL SITES MUST BE APPROVED BY THE KANSAS DEPARTMENT OF HEALTH AND ENVIRONMENT. MATERIAL EITHER STOCKPILED OR DISPOSED OF IN A FLOOD PLAIN WOULD REQUIRE A KANSAS STATE BOARD OF AGRICULTURE PERMIT. ANY MATERIAL DUMPED IN WATERS OF THE UNITED STATES OR WETLANDS IS SUBJECT TO U.S. CORPS OF ENGINEERS PERMITTING REGULATIONS. ANY MATERIAL BURIED OR STOCKPILED BEYOND APPROVED CONSTRUCTION LIMITS WOULD REQUIRE ADDITIONAL ARCHEOLOGICAL INVESTIGATIONS UNLESS BURIED IN A PREVIOUSLY APPROVED BORROW LOCATION.
- UNLESS SHOWN OR STATED OTHERWISE ON THESE DRAWINGS, MATERIALS AND CONSTRUCTION SHALL BE IN ACCORDANCE WITH CITY OF WICHITA SPECIFICATIONS.
- SITE RESTORATION AND PREPARATION SHALL BE SUBSIDIARY TO THE PROJECT.

### BENCHMARKS:

BM #1: CITY OF WICHITA BENCHMARK - BRASS CAP IN CONC AT THE SOUTHEAST CORNER OF THE INTERSECTION OF 9TH STREET AND SHERIDAN STREET. ELEV=1308.10

TBM #1: SET "+" IN WEST CAP BOLT OF FIRE HYDRANT IN THE SOUTHEAST QUADRANT OF THE INTERSECTION OF SHERIDAN STREET AND ELM STREET. ELEV=1308.22

TBM #2: SET "+" IN THE SOUTHWEST CAP BOLT OF FIRE HYDRANT IN THE SOUTHEAST QUADRANT OF THE INTERSECTION OF SHERIDAN STREET AND CENTRAL AVENUE. ELEV=1311.15

TBM #3: SET SPIKE STEP IN EAST FACE OF POWER POLE 250'± SOUTH OF CENTERLINE OF CENTRAL AVENUE AND 5'± WEST OF BACK OF CURB, WEST SIDE OF SHERIDAN STREET. ELEV=1312.01

NOTE: CITY OF WICHITA DATUM IS 1187.4' LOWER THAN USGS.

### NOTE TO CONTRACTOR

INSPECTION AND TESTING FOR THIS PROJECT IS TO BE PROVIDED BY A LICENSED CONSULTING ENGINEERING FIRM UNDER CONTRACT WITH THE OWNER / DEVELOPER. SAID INSPECTION TO BE IN ACCORDANCE WITH THE CITY OF WICHITA STANDARD CONSTRUCTION ENGINEERING PRACTICES AND CERTIFIED BY A LICENSED PROFESSIONAL ENGINEER. NO WORK SHALL BE PERFORMED IN DEDICATED EASEMENTS OR THE PUBLIC RIGHT-OF-WAY BY THE CONTRACTOR WITHOUT SUCH INSPECTION NOR SHALL ANY WORK BE COMMENCED IN DEDICATED EASEMENTS OR PUBLIC RIGHT-OF-WAY WITHOUT WRITTEN AUTHORIZATION BY THE CITY ENGINEER.

### UTILITY STATEMENT:

THE UNDERGROUND UTILITIES SHOWN HAVE BEEN LOCATED FROM FIELD SURVEY INFORMATION AND EXISTING DRAWINGS. THE SURVEYOR MAKES NO GUARANTEE THAT THE UNDERGROUND UTILITIES SHOWN COMPRISE ALL SUCH UTILITIES IN THE AREA, EITHER IN SERVICE OR ABANDONED. THE SURVEYOR FURTHER DOES NOT WARRANT THAT THE UNDERGROUND UTILITIES SHOWN ARE IN THE EXACT LOCATION INDICATED ALTHOUGH HE DOES CERTIFY THAT THEY ARE LOCATED AS ACCURATELY AS POSSIBLE FROM INFORMATION AVAILABLE. THE SURVEYOR HAS NOT PHYSICALLY LOCATED THE UNDERGROUND UTILITIES.

### CAUTION - NOTICE TO CONTRACTOR


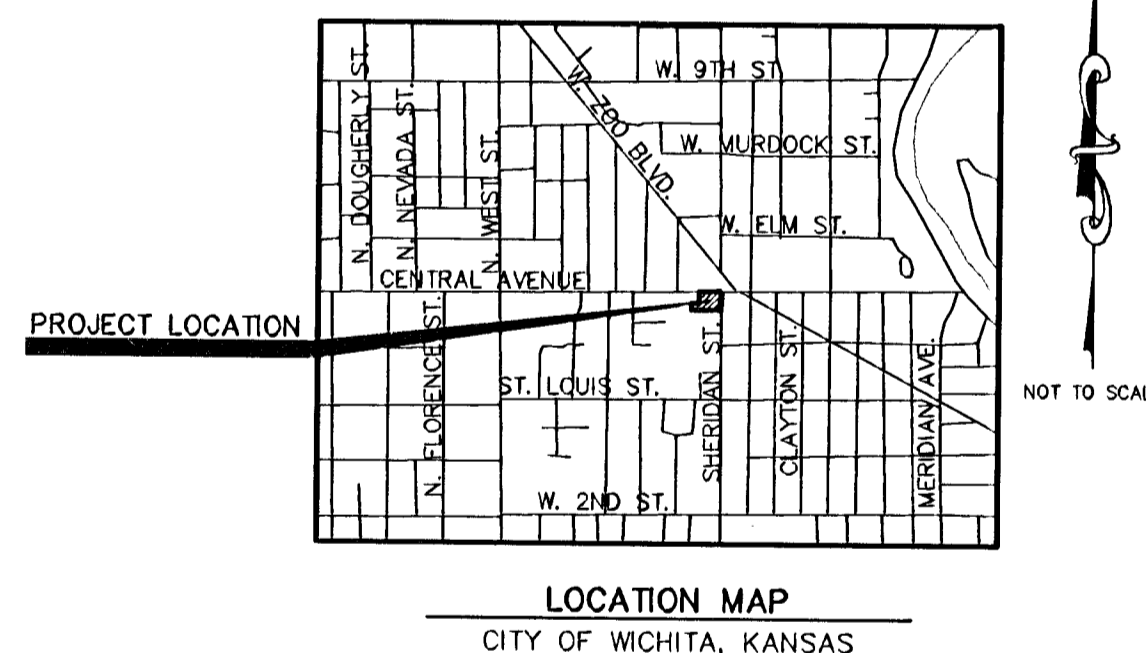
THE CONTRACTOR IS SPECIFICALLY CAUTIONED THAT THE LOCATION AND/OR ELEVATION OF EXISTING UTILITIES AS SHOWN ON THESE PLANS IS BASED ON RECORDS OF THE VARIOUS UTILITY COMPANIES AND, WHERE POSSIBLE, MEASUREMENTS TAKEN IN THE FIELD. THE INFORMATION IS NOT TO BE RELIED ON AS BEING EXACT OR COMPLETE. THE CONTRACTOR MUST CALL THE APPROPRIATE UTILITY COMPANY AT LEAST 72 HOURS BEFORE ANY EXCAVATION TO REQUEST EXACT FIELD LOCATION OF UTILITIES. IT SHALL BE THE RESPONSIBILITY OF THE CONTRACTOR TO RELOCATE ALL EXISTING UTILITIES WHICH CONFLICT WITH PROPOSED IMPROVEMENTS SHOWN ON THE PLANS. THE CONTRACTOR SHALL EXPOSE EXISTING UTILITIES AT LOCATIONS OF POSSIBLE CONFLICTS PRIOR TO ANY CONSTRUCTION.

### SAFETY NOTICE TO CONTRACTOR

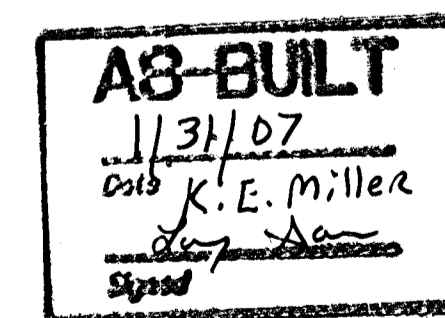
IN ACCORDANCE WITH GENERALLY ACCEPTED CONSTRUCTION PRACTICES, THE CONTRACTOR WILL BE SOLELY AND COMPLETELY RESPONSIBLE FOR CONDITIONS OF THE JOB SITE, INCLUDING SAFETY OF ALL PERSONS AND PROPERTY DURING PERFORMANCE OF THE WORK. THIS REQUIREMENT WILL APPLY CONTINUOUSLY AND NOT BE LIMITED TO NORMAL WORKING HOURS.

### WARRANTY / DISCLAIMER

THE DESIGNS REPRESENTED IN THESE PLANS ARE IN ACCORDANCE WITH ESTABLISHED PRACTICES OF CIVIL ENGINEERING FOR THE DESIGN FUNCTIONS AND USES INTENDED BY THE OWNER AT THIS TIME. HOWEVER, NEITHER KAW VALLEY ENGINEERING, INC NOR ITS PERSONNEL CAN OR DO WARRANTY THESE DESIGNS OR PLANS AS CONSTRUCTED, EXCEPT IN THE SPECIFIC CASES WHERE KAW VALLEY ENGINEERING PERSONNEL INSPECT AND CONTROL THE PHYSICAL CONSTRUCTION ON A CONTEMPORARY BASIS AT THE SITE.



LEON D. OSBOURN  
PROFESSIONAL ENGINEER



### CONTACT PERSON:

LEON D. OSBOURN, P.E., KAW VALLEY ENGINEERING, INC. 785-762-5040  
VICKY HAUNG, CITY OF WICHITA ENGINEERING DEPT 316-268-4235

REV	DATE	DESCRIPTION	DSN	DWN	CHK
0	11-01-06	REVISED PER CITY COMMENTS			
0	09-06-06	INITIAL ISSUE			
			PWP	LRR	LDO
			PWP	LRR	LDO

2319 NORTH JACKSON  
P.O. BOX 1304  
JUNCTION CITY, KANSAS 66441  
785-762-5040 FAX 785-762-7744  
E-MAIL jckvaleng.com  
WEB SITE www.kvaleng.com



KAW VALLEY ENGINEERING, INC. - CONSULTING ENGINEERS  
Office: Junction City, Mo., Kansas City, Mo., Lamear, Mo., Kansas City, Mo., Kansas City, Mo., Kansas City, Mo.

FAMILY VIDEO  
CENTRAL AVENUE & SHERIDAN STREET  
WICHITA, KANSAS

TITLE SHEET

PROJ. NO.	A08_2911
DATE	JULY 14, 2008
DESIGNER	LDO
DRAWN BY	LRR
CEN	REV
SEWER/2911TS	1
SHEET	1 OF 3