

PLOTTER: Sunday, July 09, 2017 @ 02:59PM

J:\PROJECTS\2017\1301040541\_Mt. Vernon Bike Lanes\CAD\GENERAL\13541\_INT.DWG

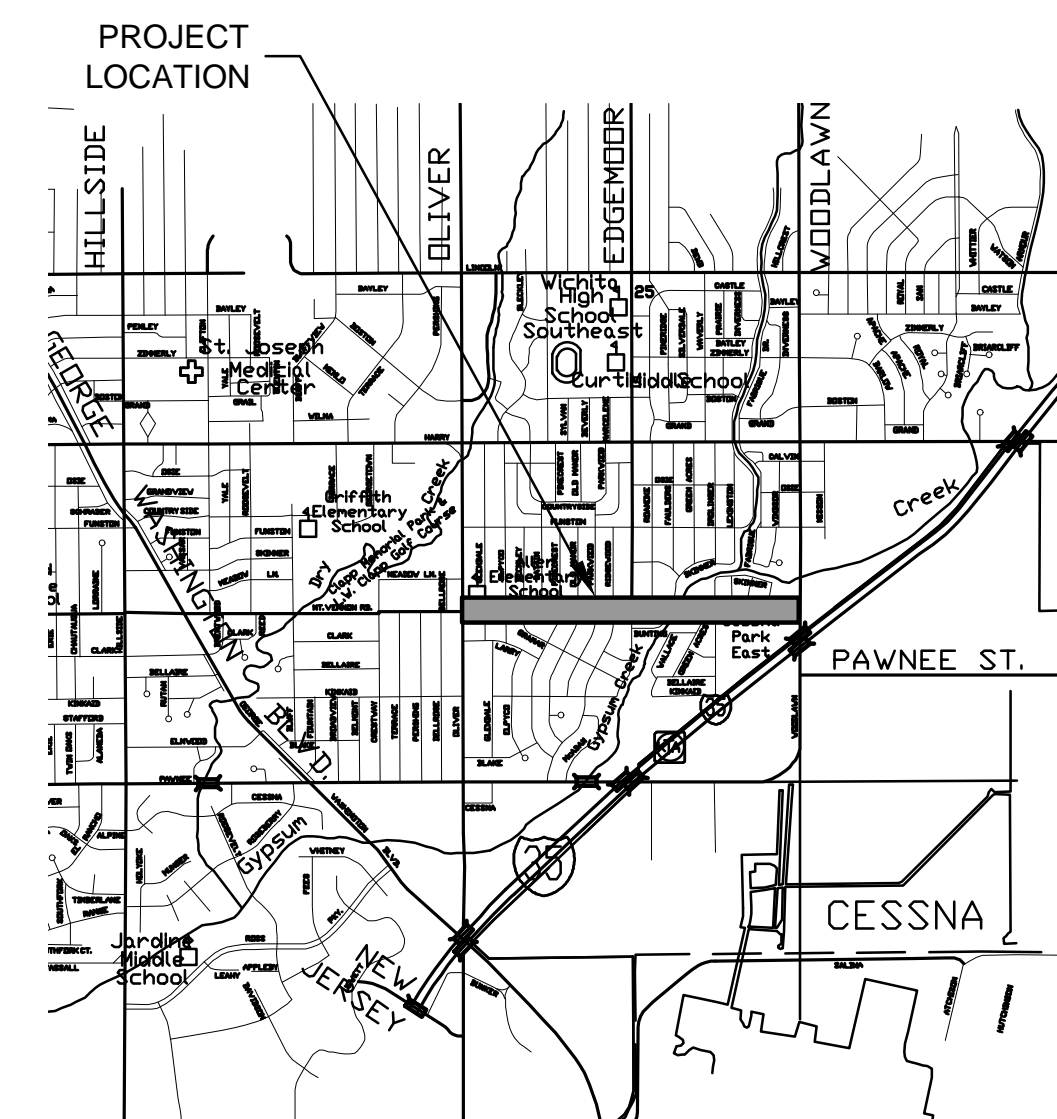
# STREET IMPROVEMENT PLANS FOR MT. VERNON BIKE LANES

CITY OF WICHITA  
SEDGWICK COUNTY, KANSAS  
C.O.W. PROJECT NO. 472-85295  
PAVING O.C.A. NO. 707110  
GARY L. JANZEN, P.E. - CITY ENGINEER



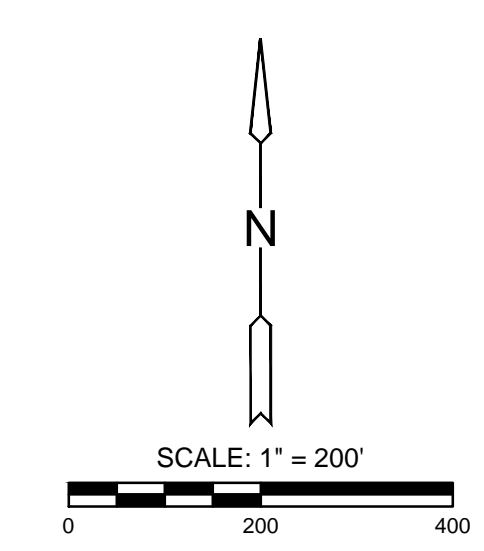
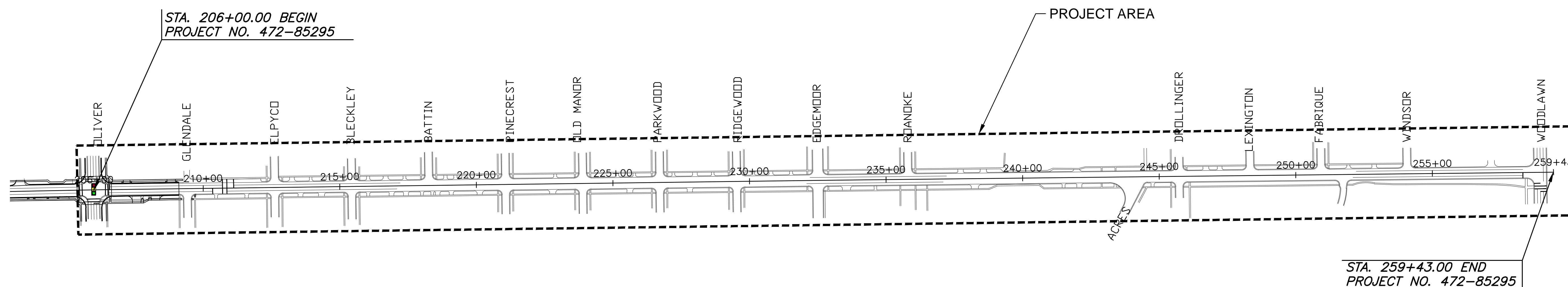
## INDEX TO DRAWINGS

SHEET NO.	DESCRIPTION
01	TITLE SHEET
02	TYPICAL SECTION & GENERAL NOTES
03-05	PLAN SHEETS
06	SIDEWALK & RAMP DETAILS
07	PAVING DETAILS
08	RAMP DETAILS
09	CURB DETAILS
10	PAVEMENT MARKINGS & SIGNING DETAILS
11	SIGN DETAILS
12-17	EROSION CONTROL PLAN & DETAILS
18-24	TRAFFIC CONTROL PLANS



**VICINITY MAP**

No Scale



STREET IMPROVEMENT PLANS FOR  
**MT. VERNON BIKE LANES**  
FROM OLIVER TO WOODLAWN

©2017  
MKEC Engineering  
All Rights Reserved  
www.mkec.com  
These drawings and their contents, including, but not limited to, all concepts, designs, & ideas are the exclusive property of MKEC Engineering (MKEC), and may not be used or reproduced in any way without the express consent of MKEC.

**TITLE SHEET**

PROJECT NO.	472-85295	
DATE	JULY 7, 2017	
SCALE	1"=200'	
DESIGNED	DRAWN	CHECKED
JRA	RAM	JRA

NO.	REVISION	DATE

SHEET NO.  
**01 OF 24**