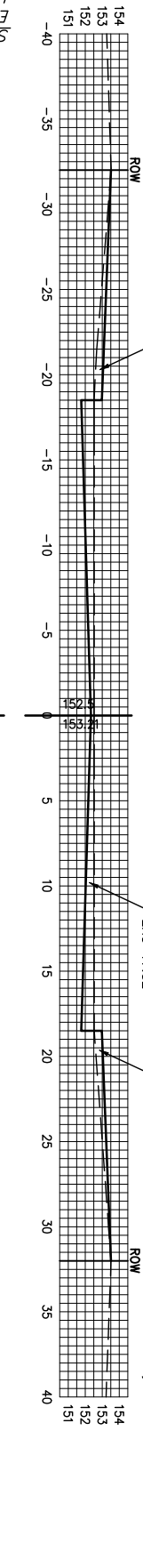
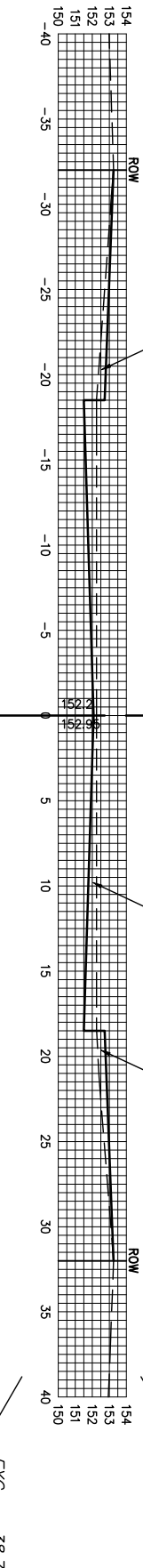
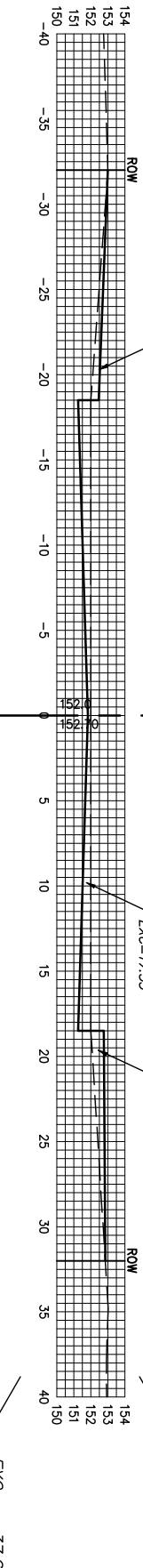
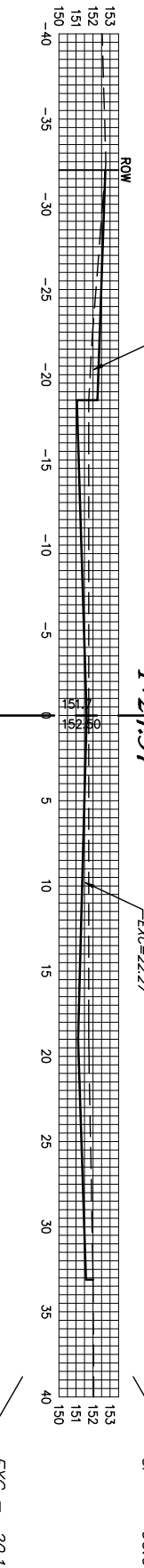
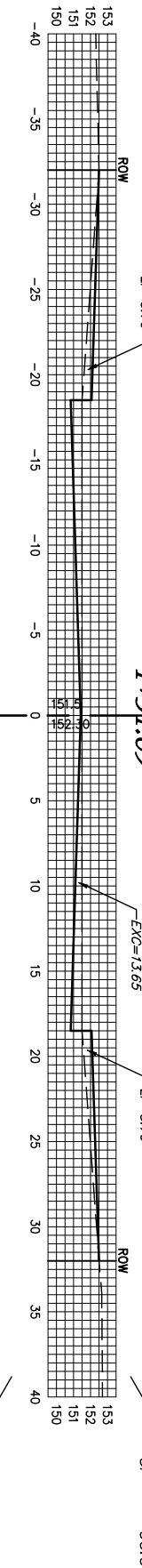
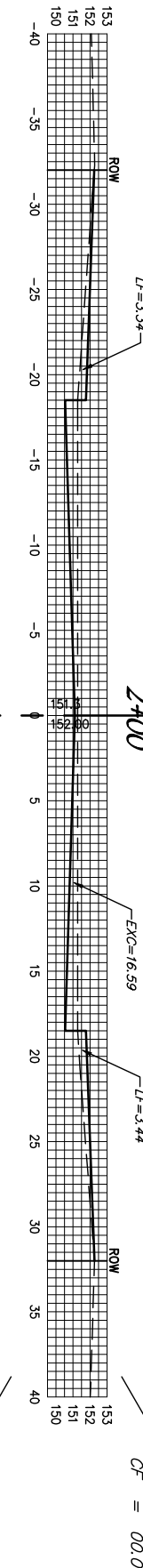
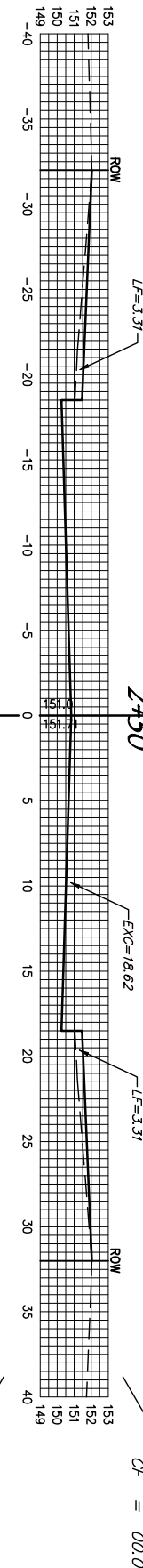
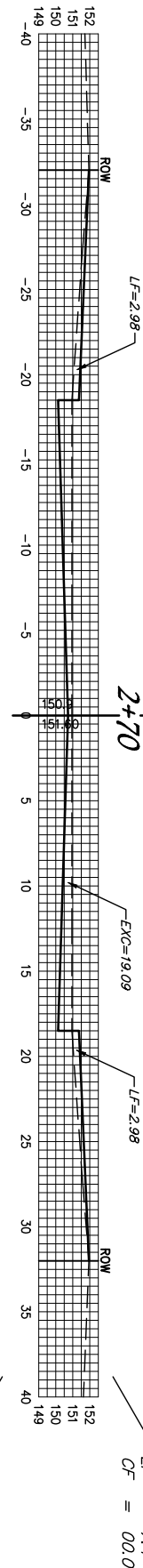
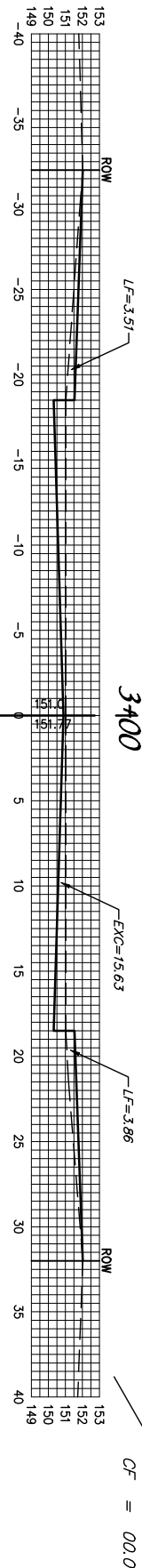
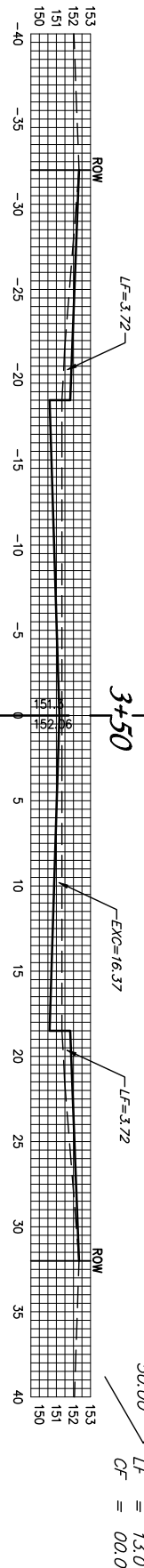
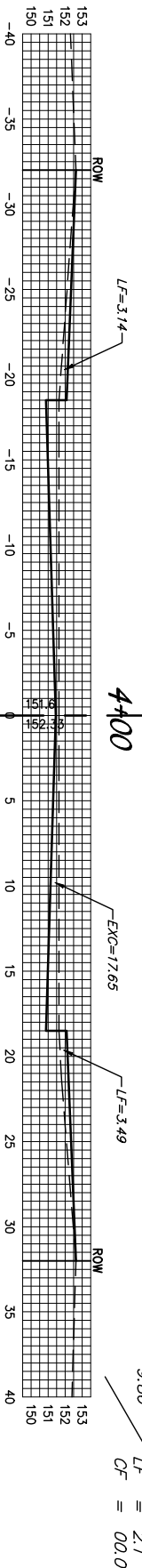
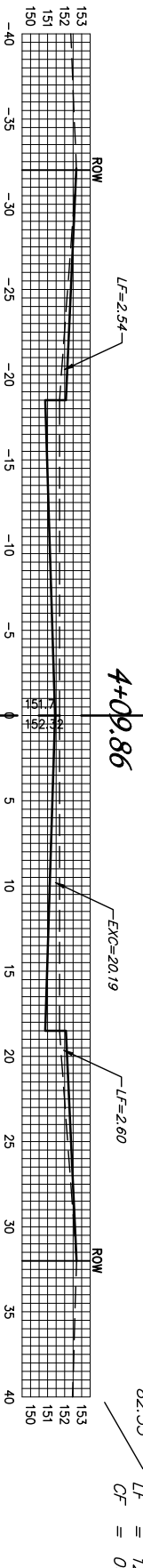
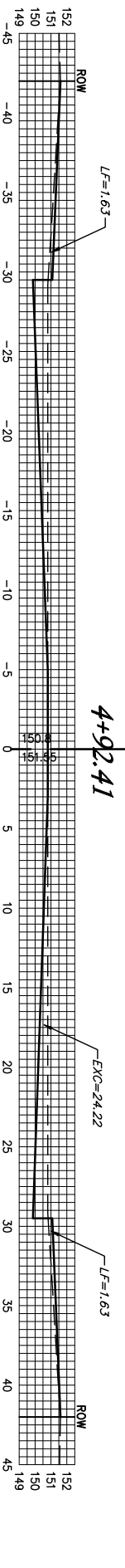


EXCAVATION = 383.6 C.Y.
 LOOSE FILL = 116.4 C.Y.
 COMPACTED FILL = 00.0 C.Y.

SHEET TOTAL:



HIGH POINT / PEPPER RIDGE

