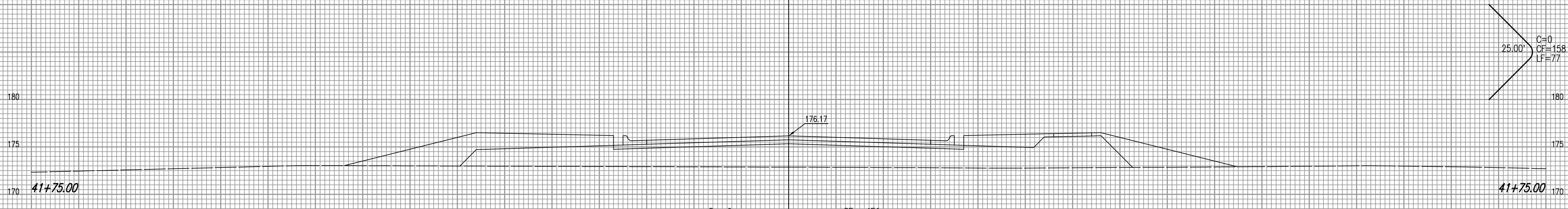
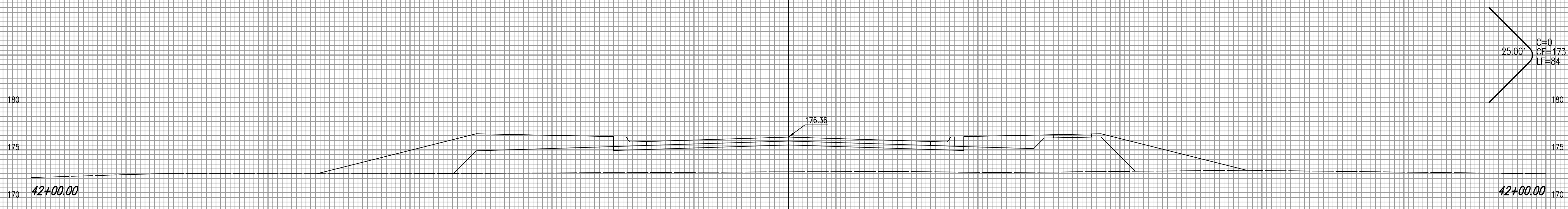
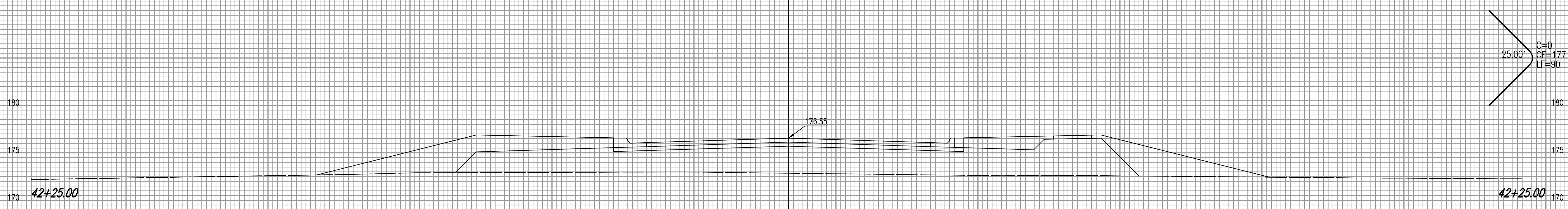
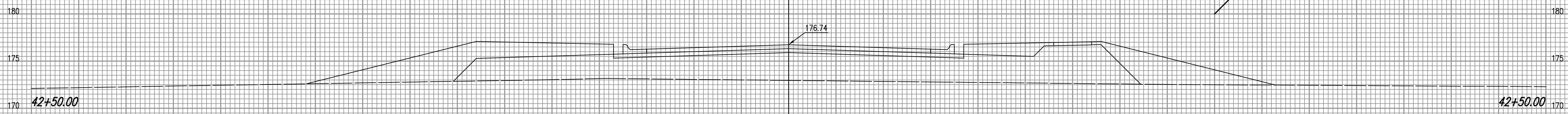


PROJECT NO.	YEAR	SHEET NO.	TOTAL SHEETS
35-06563-000	2006	46	56

13.43' C=0
CF=98
LF=51



Total
C=0 C.Y.
CF=606 C.Y.
LF=302 C.Y.

HAVENHURST
STA 41+75 TO 42+50
SCALE: 1" = 5' VERT.
1" = 5' HORIZ.

NOTE BOOK NO.	TEMPLATE AREAS CHECKED

Sowed: 05-01-2007 12:22:56 PM by: BUS
 Plot Scale: 1" = 5' VERT. 1" = 5' HORIZ.
 J:\SENTOU\2006\06563\2007-05-01 to City\Street\DWG\46-CROSS SECTION