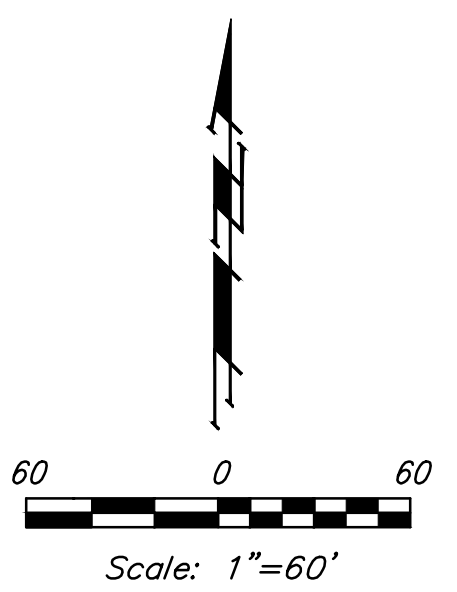


Areas to be seeded as indicated on the cover sheet. The approximate temporary seeding area is 2.4 acres. This area is based on 2,632 L.F. pipe at 40' wide and is for information only.

---1425--- Existing Grade



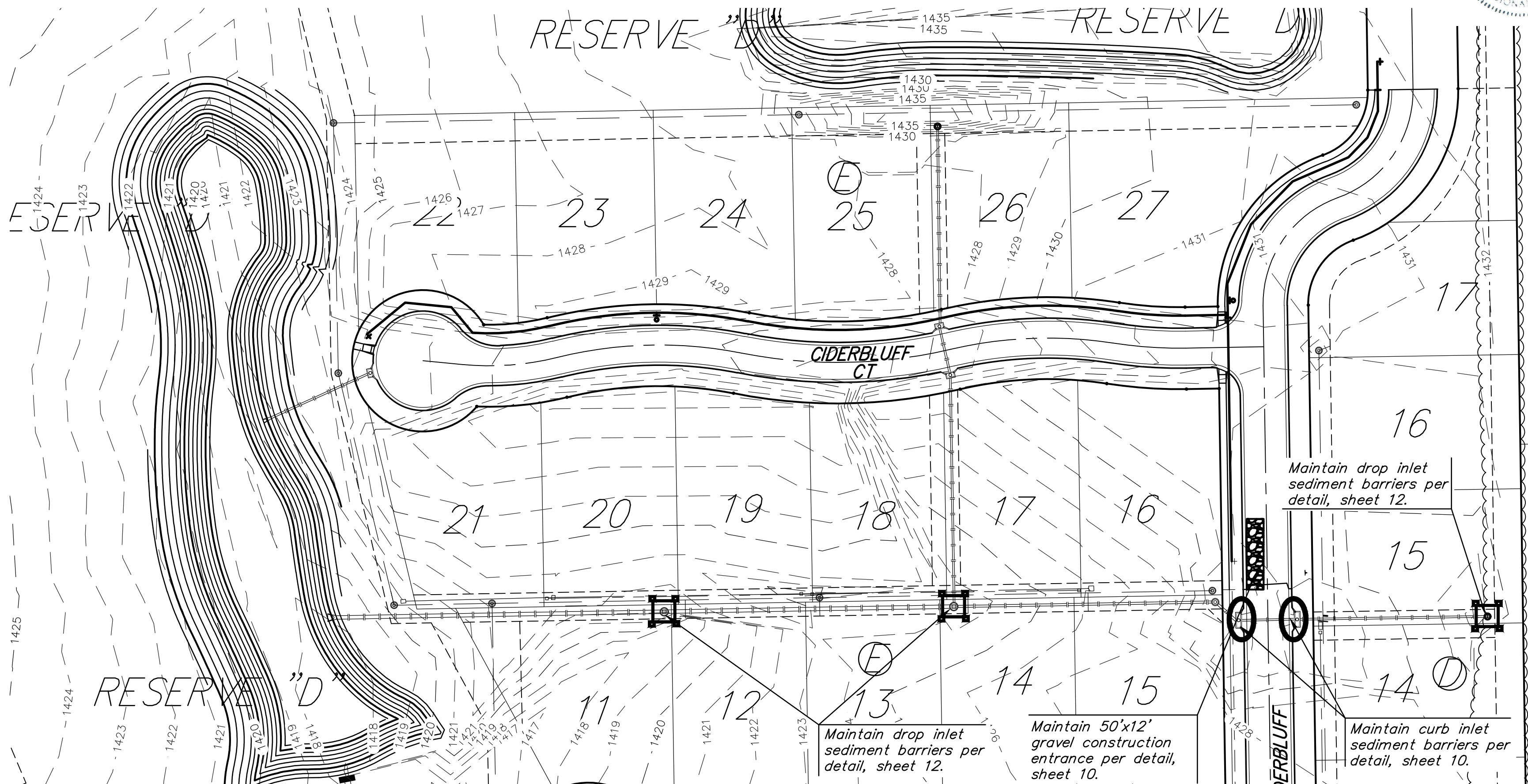
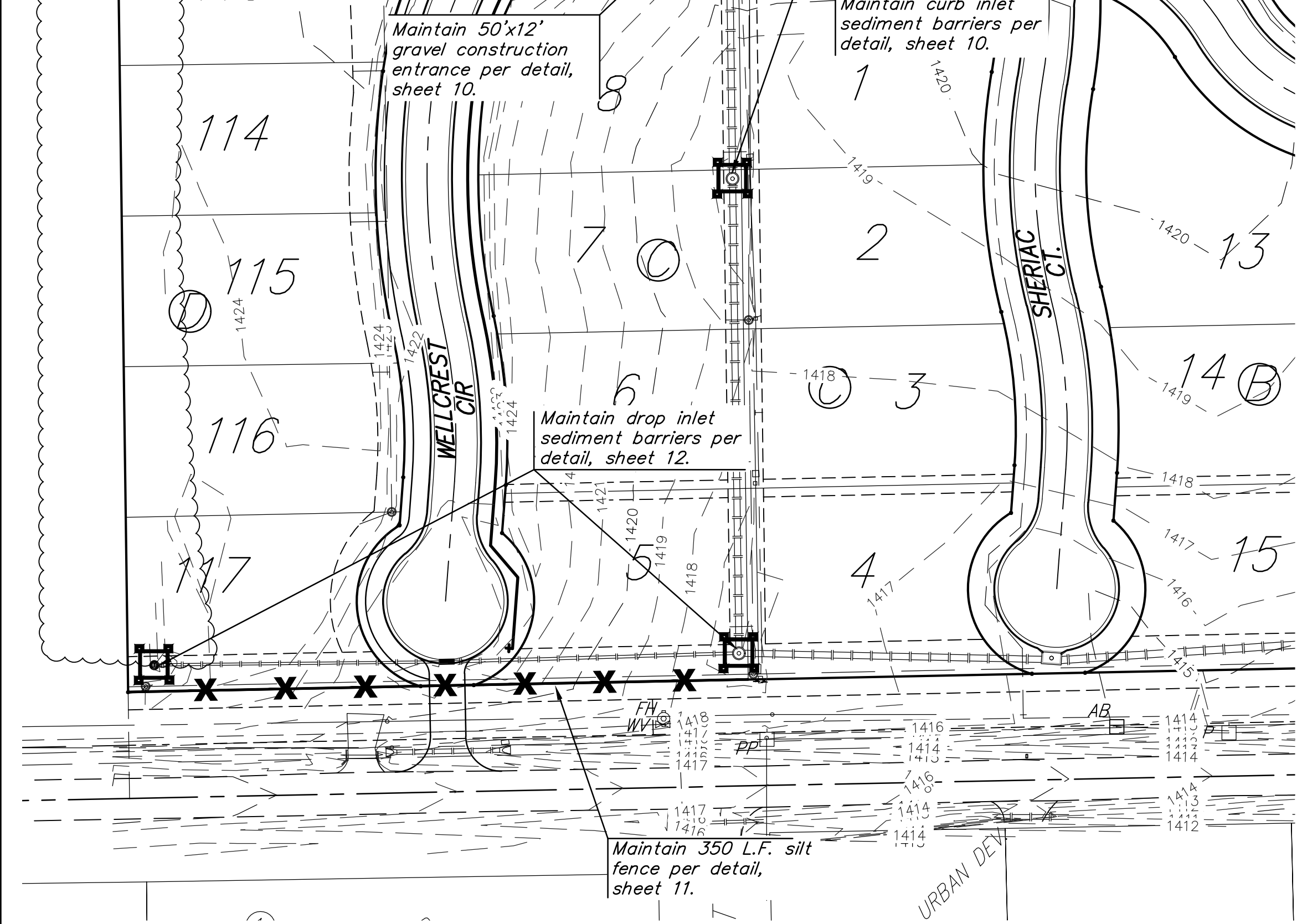
**EROSION CONTROL PLAN LEGEND**

- DROP INLET PROTECTION
- CURB INLET PROTECTION
- DITCH CHECKS
- SILT FENCING
- STRAW WATTLE DITCH CHECKS
- EROSION CONTROL BERM
- BACK OF CURB PROTECTION
- EROSION CONTROL MAT
- TEMPORARY DITCH

EROSION CONTROL MEASURE	INSTALL	MAINTAIN	REMOVE
BACK OF CURB PROTECTION (LF)	0	0	0
CONSTRUCTION ENTRANCE (EA)	0	2	0
CURB INLET BARRIER (EA)	0	4	0
DITCH CHECK (EA)	0	0	0
DROP INLET PROTECTION (EA)	0	9	0
EROSION CONTROL (LS)	0	0	0
EROSION CONTROL BERM (LF)	0	0	0
SILT FENCE (LF)	0	350	0
EROSION CONTROL MAT (SY)	0	0	0

QUANTITIES ARE FOR INFORMATION ONLY! CONTRACTOR SHALL VERIFY QUANTITIES PER FINAL BID QUANTITY SHEET.

\* ALL EXISTING BMPs INCLUDING CONSTRUCTION ENTRANCE, SEDIMENT BARRIERS, SILT FENCE, EROSION CONTROL BERM, AND EROSION CONTROL MAT SHALL BE MAINTAINED AND REPAIRED IF NECESSARY. REPLACEMENT OR REMOVAL OF EROSION CONTROL MEASURES TO BE PAID FOR BY L.S. BID ITEM "MAINTAIN EXISTING BMPs"



Baughman Company, P.A.  
 ENGINEERING | PLANNING | LANDSCAPE ARCHITECTURE  
 1000 Walnut Street, Suite 2000, Philadelphia, PA 19106  
 Phone: 215.561.1000 | Fax: 215.561.1001 | www.baughman.com

**EROSION CONTROL PLAN**  
 WATER DISTRIBUTION SYSTEM

PIKE ADDITION - PH. II

SHEET **7**  
 OF **17**