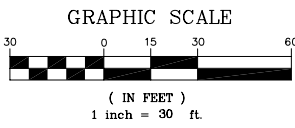



SOUTH FOOTBALL FIELD SITE DIMENSION & LAYOUT PLAN

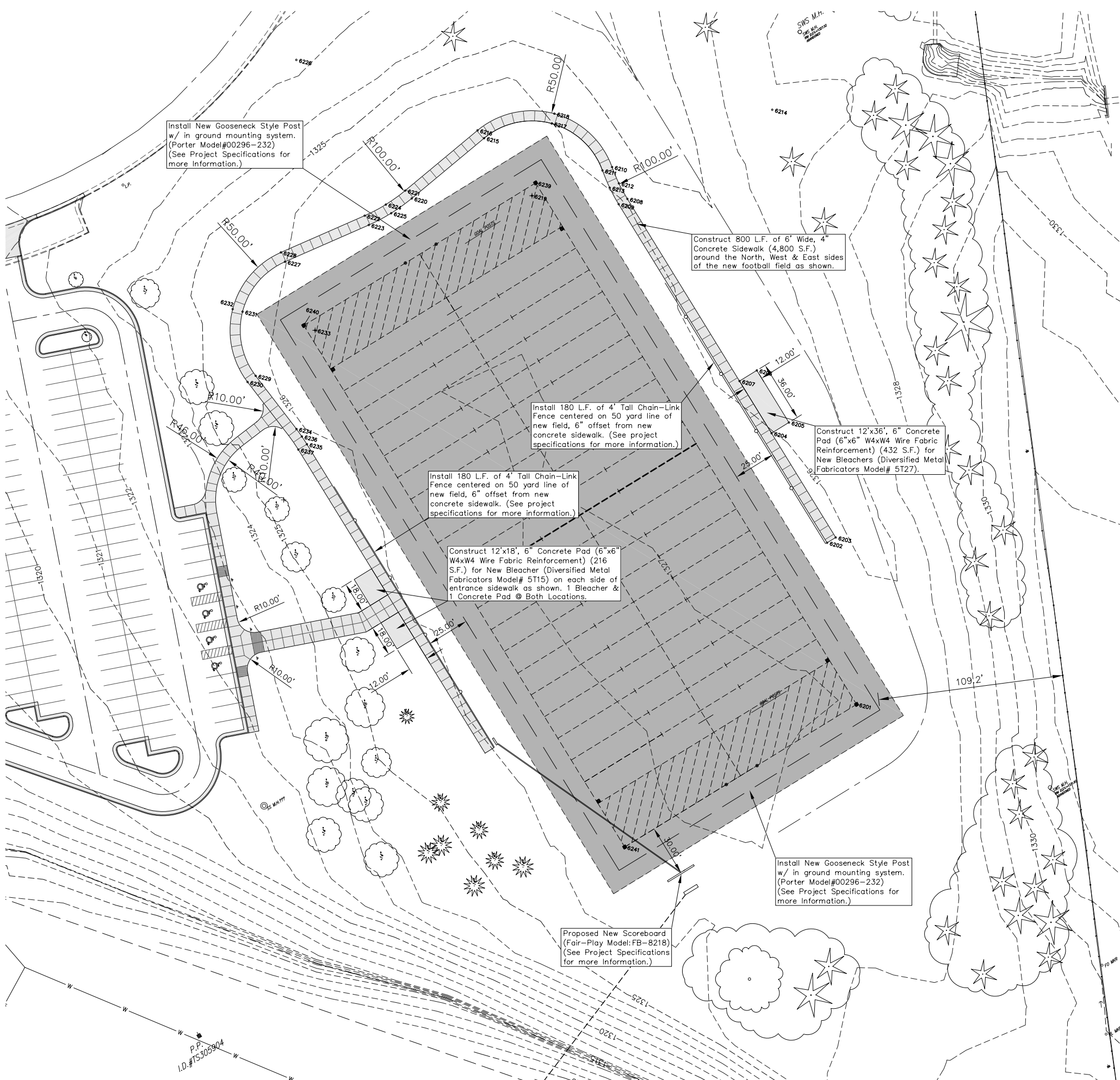


STAKING CONTROL LABELING LEGEND

BOC@CE=Back of Curb @ Critical Elevation
 BOC@EXIST=Back of Curb @ Existing Curb
 BOC@END=End Back of Curb
 BOC@BEG=Begin Back of Curb
 BOC@RP=Back of Curb @ Radius Point
 BOC@RAMP=Back of Curb @ Handicap Ramp
 BOC@COR=Back of Curb @ Corner
 BOC@MRP=Back of Curb @ Middle Radius Point
 BOC@MRP@INLET=Back of Curb @ Middle Radius Point @ Curb Inlet
 BOC@FL@RAMP=Back of Curb @ Flow Line Elevations @ Ramp
 CPOR=Center Point of Radius
 COS=Corner of Sidewalk
 INLETBACK=Point on Inside Face of Back Inlet Wall
 INLETFRONT=Point on Inside Face of Front Inlet Wall
 BOS@DRIVECL=Back of Sidewalk @ Centerline of Drive Entrance
 BOC@DRIVECL=Back of Curb @ Centerline of Drive
 BOC@SW=Back of Curb @ Sidewalk
 SW@RP=Sidewalk @ Radius Point
 SW@MRP=Sidewalk @ Middle Radius Point
 SW@RAMP=Sidewalk @ Ramp
 SW@BEND=Sidewalk @ Bend
 COF=Corner of Field

NOTE:
 Points with an elevation of 0.00 have not been assigned an elevation on the grading plan. Utilize elevation on nearest point. If required, interpolate elevation between next nearest point as shown on the grading plan.

Number	Northing	Easting	Elevation	Raw Desc
6201	18143.91	19711.92		COF
6202	18233.91	19746.92	1325.77	COS
6203	18233.91	19752.92	1325.65	COS
6204	18305.91	19752.92	1325.65	COS
6205	18305.91	19764.92	1325.41	COS
6206	18341.91	19764.92	1325.41	COS
6207	18341.91	19752.92	1325.65	COS
6208	18467.67	19752.92	1325.65	SW@RP
6209	18467.67	19746.92	1325.77	SW@RP
6210	18488.31	19755.07	1325.62	SW@RP
6211	18489.55	19749.20	1325.74	SW@RP
6212	18478.05	19753.46		SW@MRP
6213	18478.67	19747.49		SW@MRP
6214	18467.67	19852.92		CPOR
6215	18542.18	19699.88	1326.50	SW@RP
6216	18548.12	19699.02	1326.50	SW@RP
6217	18528.71	19738.25	1325.96	SW@MRP
6218	18532.82	19742.83	1325.84	SW@MRP
6219	18498.63	19706.15		CPOR
6220	18534.29	19645.11		SW@RP
6221	18540.23	19644.26		SW@RP
6222	18540.16	19616.23		SW@RP
6223	18534.22	19615.41		SW@RP
6224	18539.21	19630.25	1326.61	SW@MRP
6225	18533.21	19630.26	1326.73	SW@MRP
6226	18639.21	19630.01		CPOR
6227	18541.63	19562.15	1326.00	SW@RP
6228	18547.57	19562.98	1325.88	SW@RP
6229	18493.53	19512.32	1325.71	SW@RP
6230	18492.92	19506.35	1325.62	SW@RP
6231	18529.70	19525.53	1325.61	SW@MRP
6232	18534.02	19521.37	1325.50	SW@MRP
6233	18498.05	19556.09		CPOR
6234	18454.35	19516.36		SW@RP
6235	18443.48	19516.92	1325.80	SW@RP
6236	18448.92	19516.78		SW@MRP
6237	18443.48	19510.92	1325.68	SW@MRP
6238	18443.48	19410.92		CPOR
6239	18503.91	19711.92		COF
6240	18503.91	19551.92		COF
6241	18143.91	19551.92		COF



LEGEND

G = GAS MAIN
 W = WATER MAIN
 SS = SANITARY SEWER
 SWS = STORM WATER SEWER
 UGE = UNDER GROUND ELECTRIC
 UGT = UNDER GROUND TELEPHONE
 FOT = BURRIED FIBER OPTIC TELEPHONE

⊙ B.M. BENCH MARK
 □ E.B. ELECTRIC BOX
 ← GUY ANCHOR
 ○ G.R. GROUND ROD
 ■ HIGH LINE POLE
 ○ L.P. LIGHT POLE
 • POST
 ■ POWER POLE
 □ SIGN
 SAV = 1/2" REBAR W/SAVOY CAP (SET)

Bench Mark #1: Square Cut on S. Curb Return E. Side Jewett Street @ Drive Entrance to Parking Lot on S. Side of Fees Street.
 Elevation = 1328.29 NGVD

Bench Mark #2: Square Cut on top of W. Curb line of Jewett Street across from Drive Entrance to Parking Lot on S. Side of Fees Street.
 Elevation = 1328.35 NGVD

CTL PT#1
 N 19743.574
 E 19698.116

CTL PT#2
 N 19333.862
 E 20362.772

■ -Proposed Playing Field Turf Area
 ■ -Proposed Concrete Pavement (Driveway, Sidewalk and Curb & Gutter)

UTILITIES SHOWN REPRESENT THE BEST INFORMATION AVAILABLE FOR DESIGN. ADDITIONAL UTILITIES MAY BE PRESENT ON THIS PROJECT. THE CONTRACTOR SHALL BE RESPONSIBLE FOR DETERMINING THE EXACT LOCATION, DEPTH AND SIZE OF ALL UNDERGROUND UTILITIES PRIOR TO CONSTRUCTION. THE CONTRACTOR SHALL BE LIABLE FOR ANY DAMAGE CAUSED BY THE FAILURE TO DO SO.

PLANEVIEW PARK SOUTH FOOTBALL FIELD
DIMENSION & LAYOUT PLAN
 WICHITA, KANSAS

CED PROJ. NO.: 20051351
CERTIFIED ENGINEERING DESIGN, P.A.
 810 WEST DOUGLAS, SUITE C
 WICHITA, KANSAS 67203
 PH.(316)262-8808 FAX.(316)262-1669

DESIGNED: HDF	SCALE: 1"=30'	SHEET
DRAWN: CKW	DATE: 6/06	12
CHECKED: HDF	CED FILE: Planeview-Suppl	TOTAL 26