BENCHMARKS:
135th St. W. & Pawnee
City of Wichita Benchmark Disc,
Northeast Corner of Intersection
On SW Corner of Concrete Base
of High Line Pole.
Elev. = 1359.65 NGVD29

City of Wichita Benchmark Disc,
0.4 Mi. South of Kellogg On
135th St. W., West Side of
Concrete Base for High Line
Pole, West of K.G.&E.
Substation, 135'± South of
Railroad Tracks On East Side of
135th St. W.
Elev. = 1367.77 NGVD29

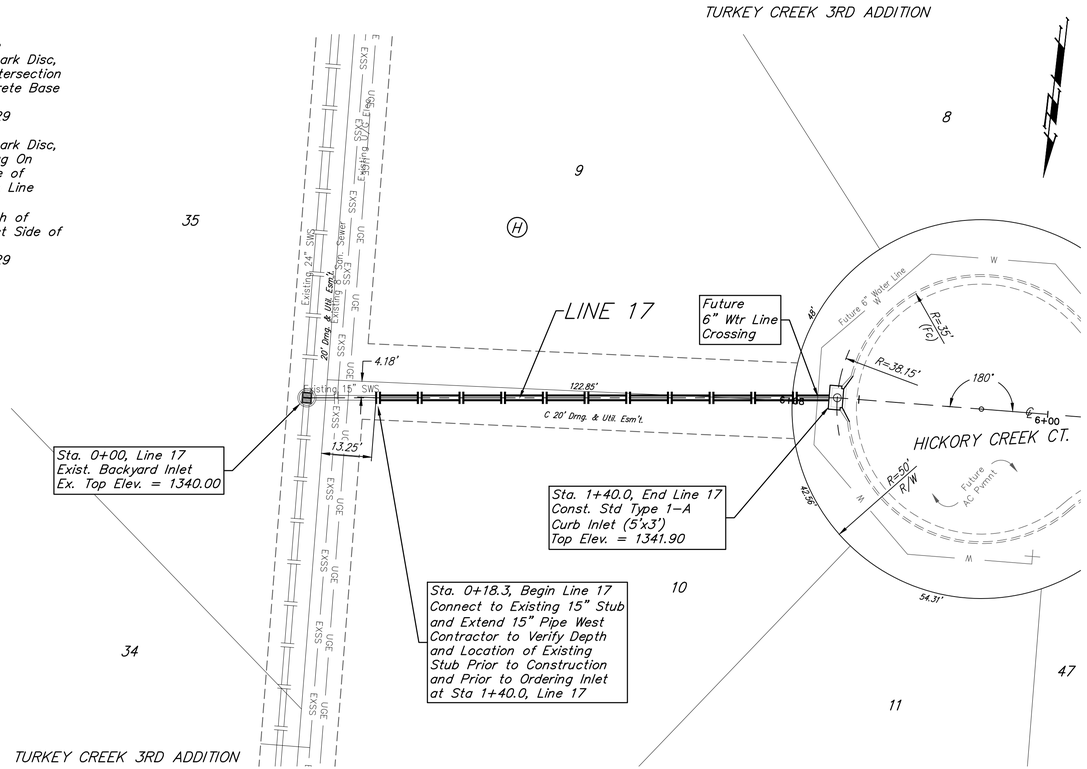

POND DATA:
STATIC POOL ELEVATION: 1344.0 NGVD 29
BOTTOM ELEVATION: 1336.0 NGVD 29
100 YEAR DWS: 1346.8 NGVD 29

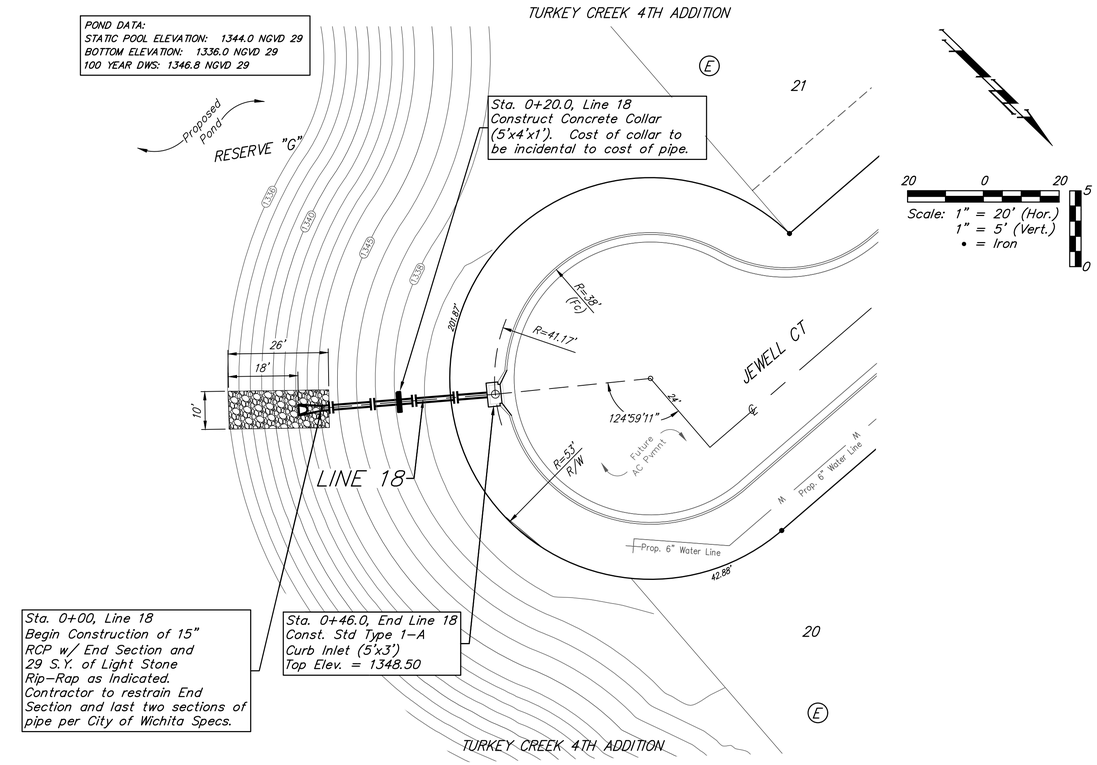

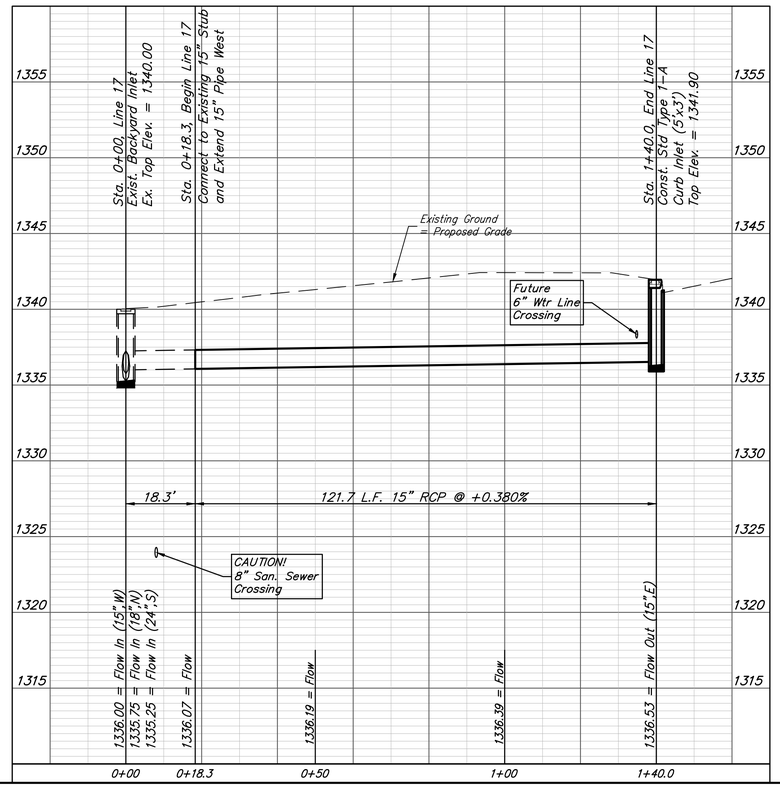

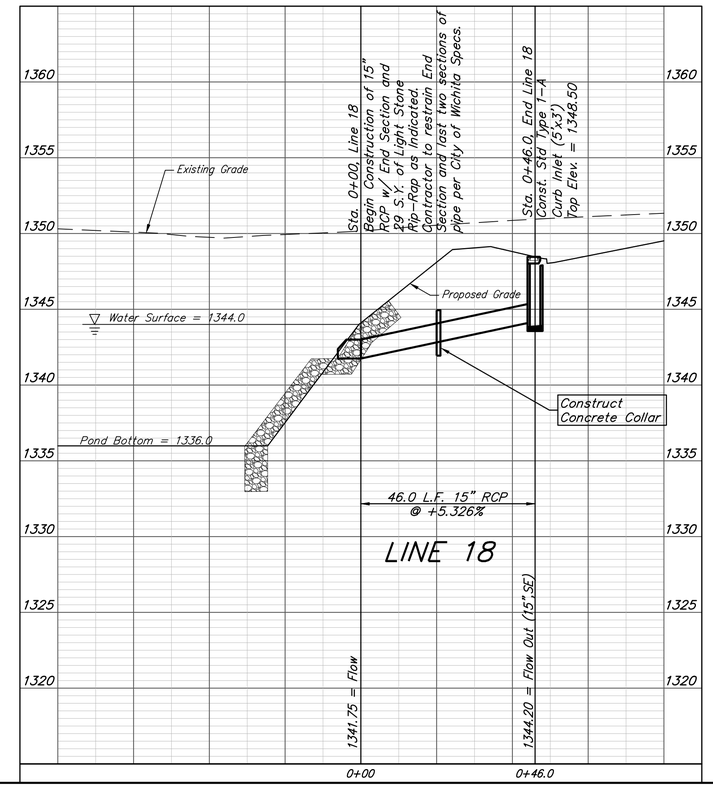

Baughman

Turkey Creek 4th Addition
LINE 17 & LINE 18
Storm Water Drain #467

Baughman Company, P.A. 315 Ellis St. Wichita, KS 67211 P 316-262-7271 F 316-262-0149
ENGINEERING | SURVEYING | PLANNING | LANDSCAPE ARCHITECTURE

PROJECT NUMBER 468-2020-085444	DESIGN DMV / DRAWN JAK
REVISIONS:	APPROVED / DATE 9/20/2020
	SCALE Noted
	SHEET **40** OF **65**

E:\Projects\Turkey Creek 4th_\Engineering\Phase 1\SWD_20-01-E457\SWD PLANS.dwg