

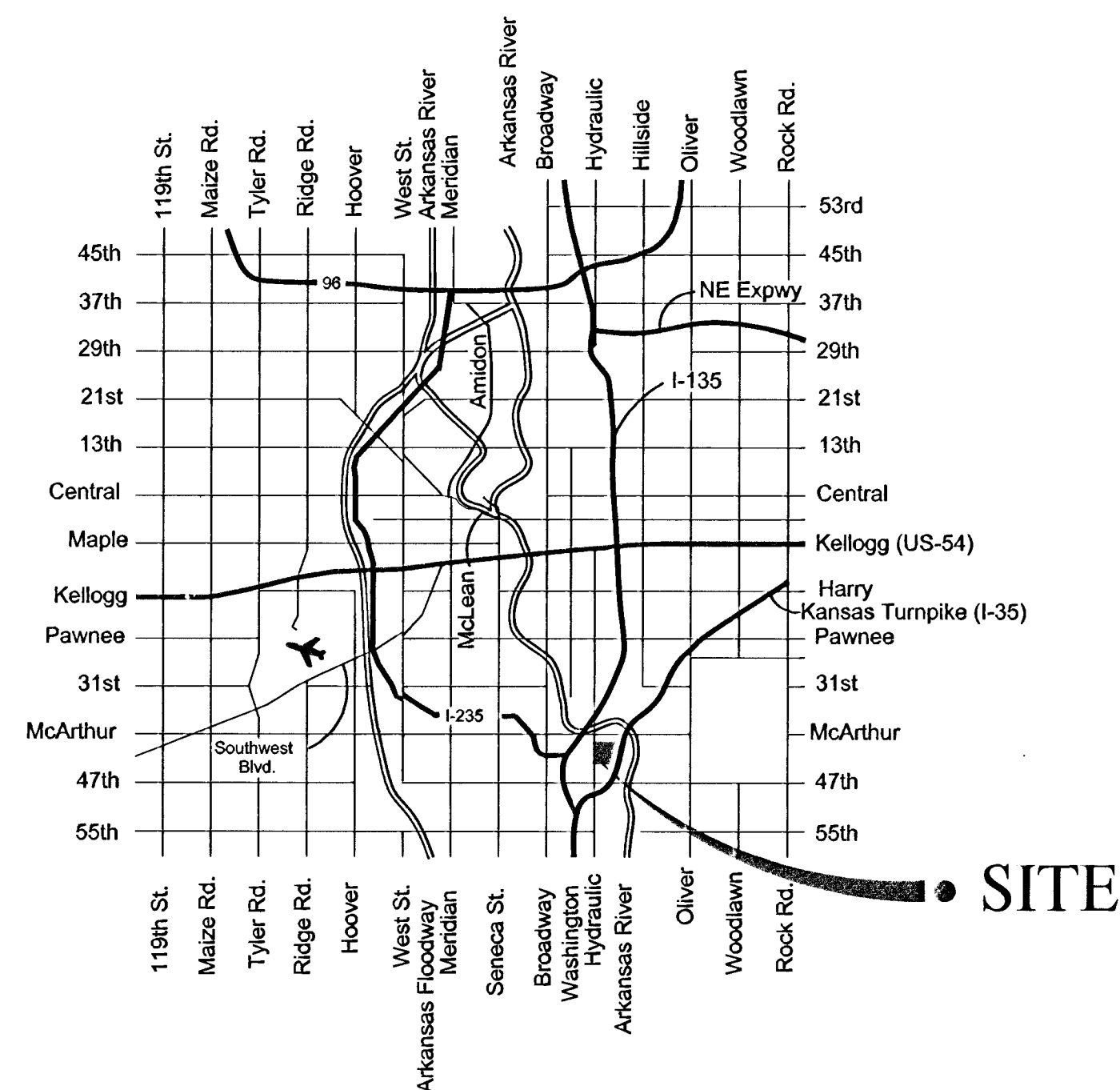
HYDRAULIC AVENUE PAVING

57th STREET SOUTH TO MACARTHUR INCIDENTAL DRAINAGE IMPROVEMENTS - PHASE 2

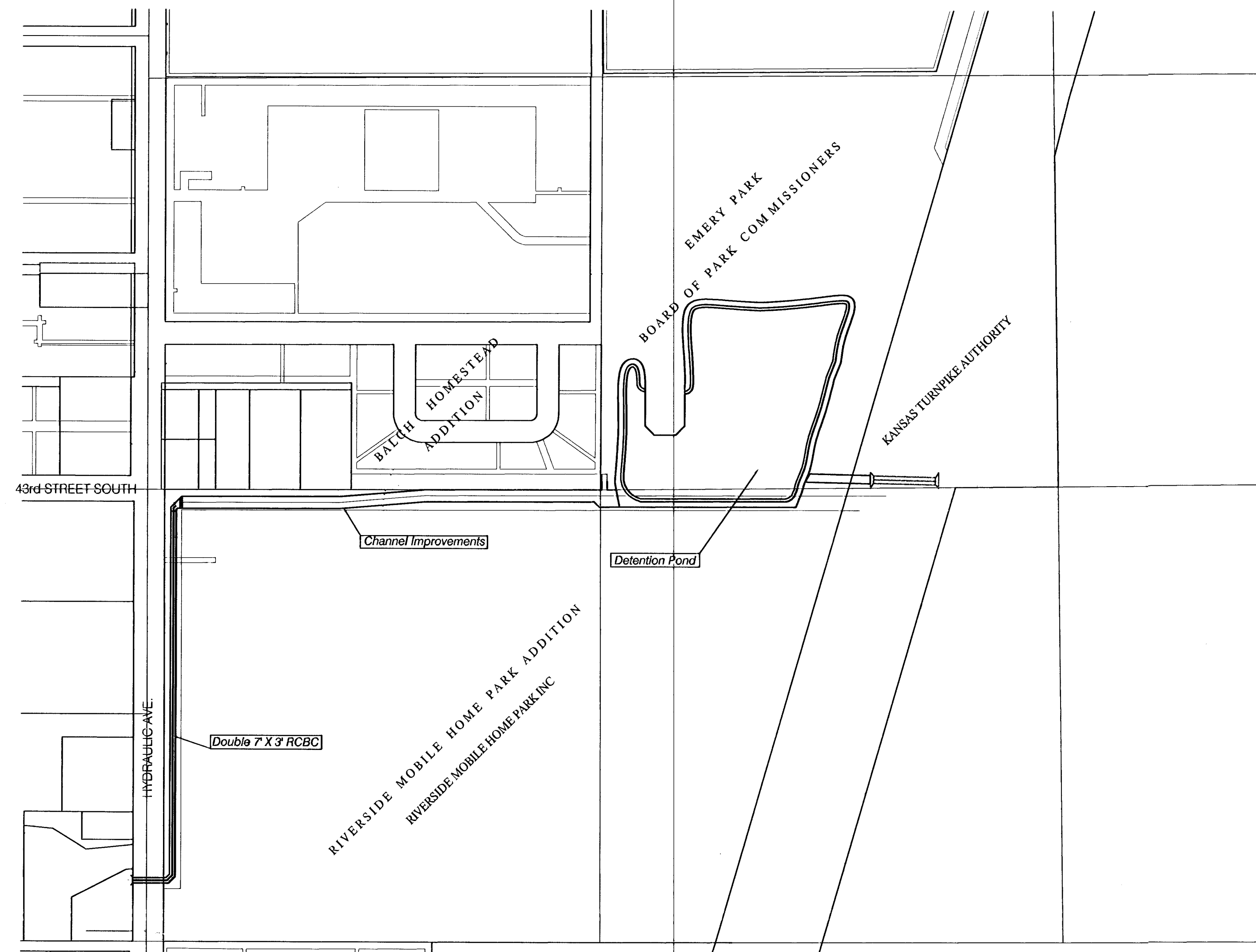
Project Number
472-76-245-83324

Index Code
706810

CITY OF WICHITA, KANSAS
Michael E. Lindebak, P.E. City Engineer
SEPTEMBER 2001




VICINITY MAP



INDEX

1	Title Page
2	Keysheet
3	Note Page
4	RCBC Typical Section and Detail
5	Outlet Structure Section and Details
6	Channel Typical Section and Details
7	Reinforced Concrete Details
8	Pond Typical Sections
9-10	RCBC Plan and Profile
11	Channel Plan and Profile
12	Pond Sheet Piling Plan and Profile
13	Detention Pond Plan
14	Water Line Lowering Plan
15	Flume Hook-up Details
16	Ramp and Pond Connection Details
17	Tree Clearing Plan
18	Channel Erosion Control Plan
19	Pond Erosion Control Plan
20-23	Erosion Control Details
24	Hand Rail Detail
25-28	RCBC Details
29	Manhole Ring and Cover Detail
30	Traffic Control Plan
31-42	Box and Channel Cross Sections
43-47	Pond Cross Sections

Scale: 1" = 250'



F:\Eng\Hydraulic\Pond\Title.dwg

BAUGHMAN COMPANY, P.A.
ENGINEERING, SURVEYING, & PLANNING
318-282-7271 • 315 ELLIS • WICHITA, KANSAS 67211