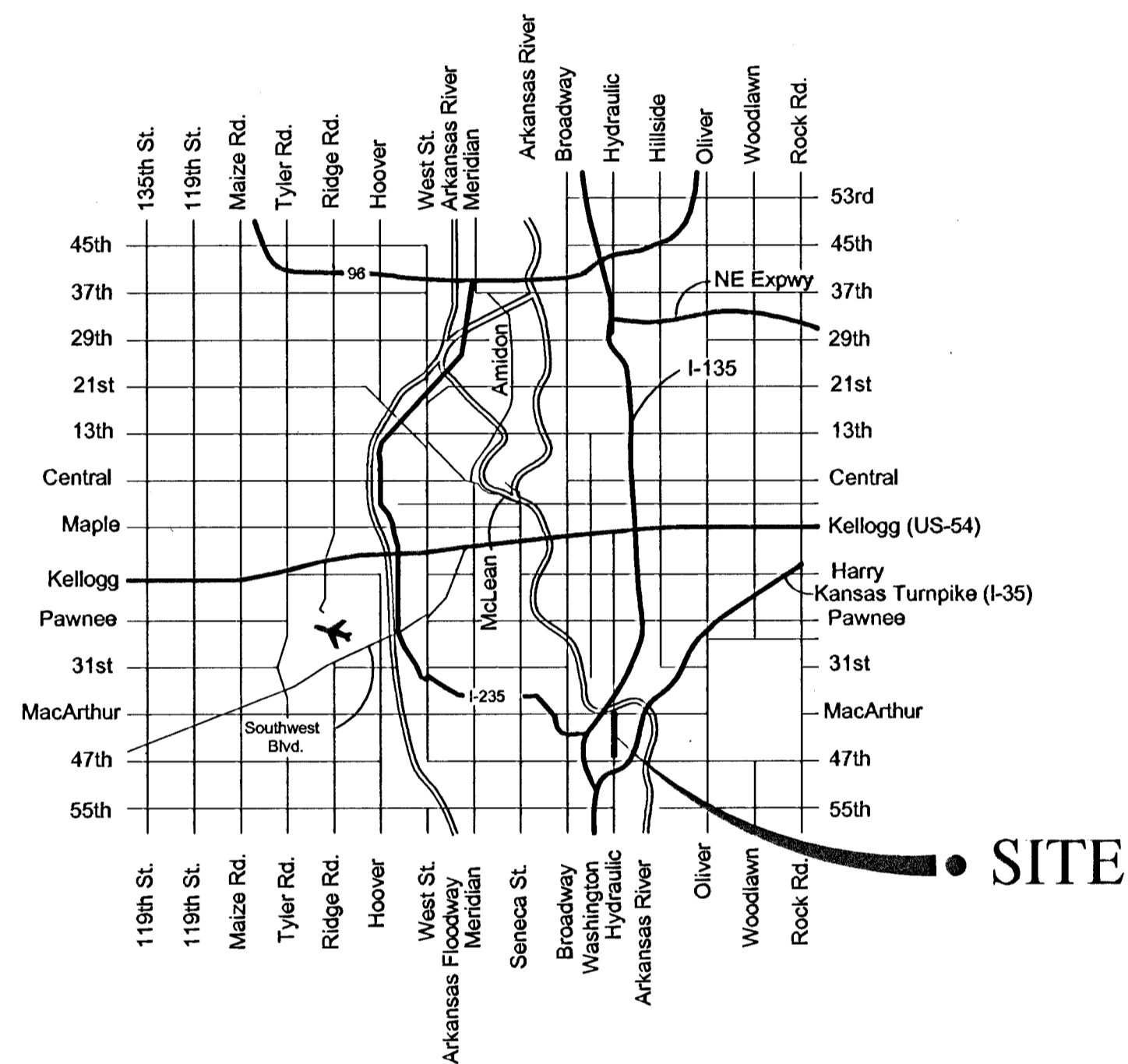


STREET & STORM WATER SEWER IMPROVEMENTS

HYDRAULIC AVENUE

FROM 47th STREET SOUTH TO
MACARTHUR ROAD



VICINITY MAP


Project Number
472-76-245-83324

Index Code
706810

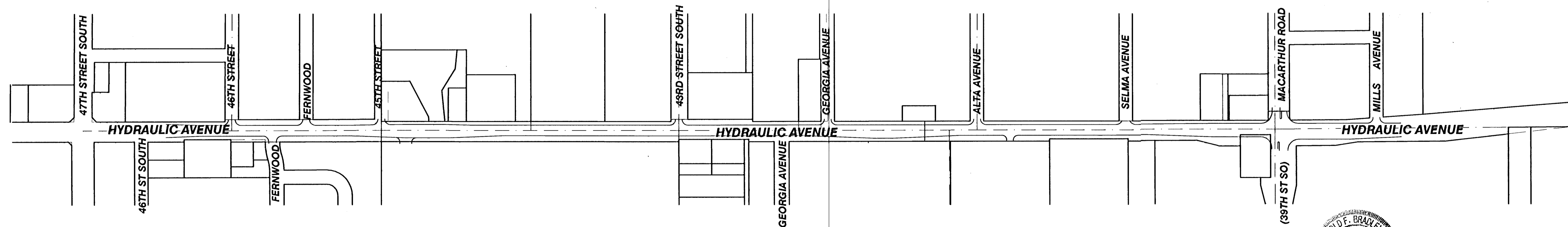
CITY OF WICHITA, KANSAS
Neil D. Cable, P.E. City Engineer
SEPTEMBER 2002

INDEX

Title Page	1
Key Sheet	2
General Notes	3
Typical Pavement Sections	4-5
Pavement Detail	6
Valley Gutter Details	7
Standard Drive Details	8
Retaining Wall Detail	9
Miscellaneous Details	10
Paving Plans	11-21
Intersection Joint Plan	22
Intersection Grading Plan	23
Hydraulic Avenue Joint Plan	24
Retaining Wall Plan/Profiles	25-25a
Storm Sewer Plan/Profile	26-37
Sanitary Sewer Plan/Profile	38-39
Storm Sewer Details	40-44
Water Lowering Plan/Profile	45-51
Fire Hydrant Relocation	52
Water Details	53-54
Traffic Signal Plan	55
Wiring Plan	56
Pavement Marking Plans	57-66
Marking and Signing Detail	67
Traffic Details	68-70
Construction Sequencing	71-77
Erosion Control Details	78-81
Earthwork Cross Sections	82-101
Earthwork Quantities	102



Scale: 1" = 250'



PROJECT AREA

