BENCHMARK:

BM #2 – RR Spike in West face of HLP, East side of Hydraulic, South of Fernwood and North of 46th St. South. Sta. 122+83, 41' Rt. Elev. = 85.33 (City Datum)

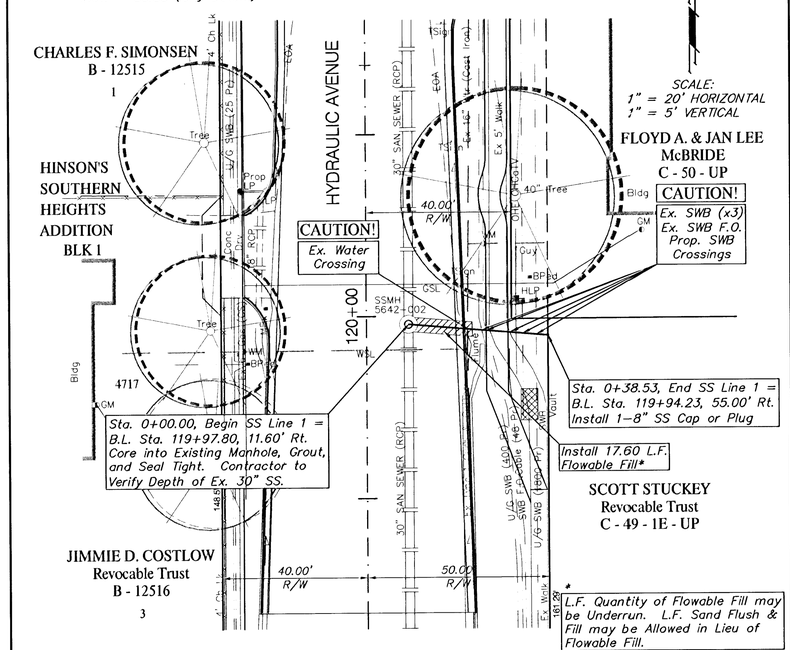

BENCHMARK:

BM #4 – RR Spike in West face of 2nd HLP, South of 43rd St. South, East side of Hydraulic. Sta. 136+57, 41' Rt. Elev. = 82.34 (City Datum)

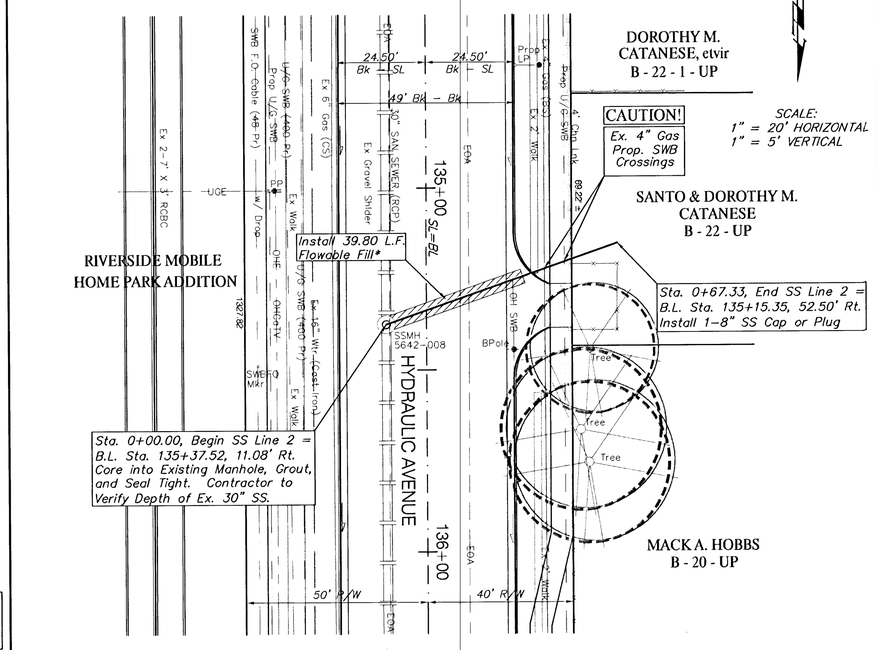

BENCHMARK:

BM #4 – RR Spike in West face of 2nd HLP, South of 43rd St. South, East side of Hydraulic. Sta. 136+57, 41' Rt. Elev. = 82.34 (City Datum)

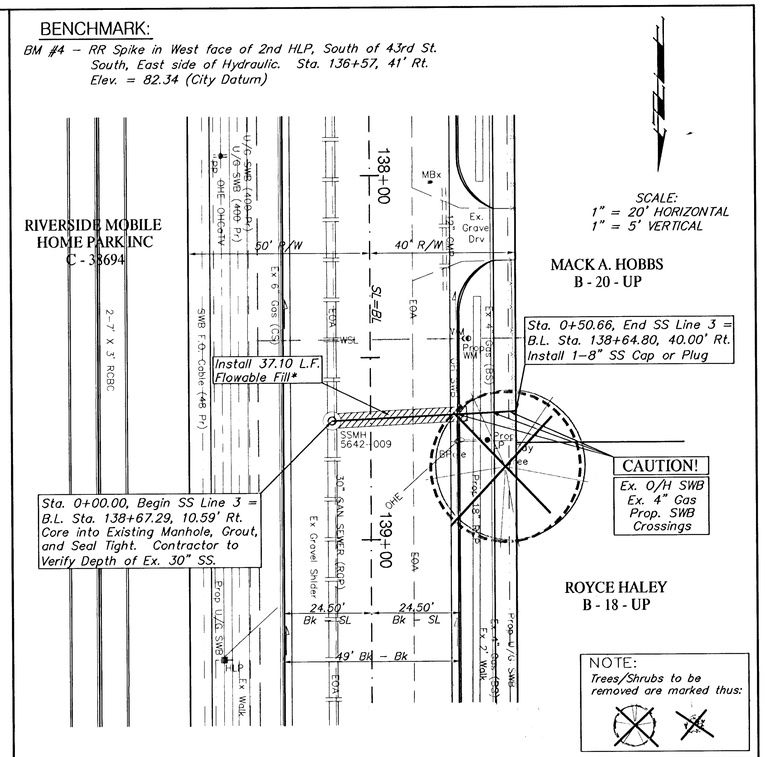

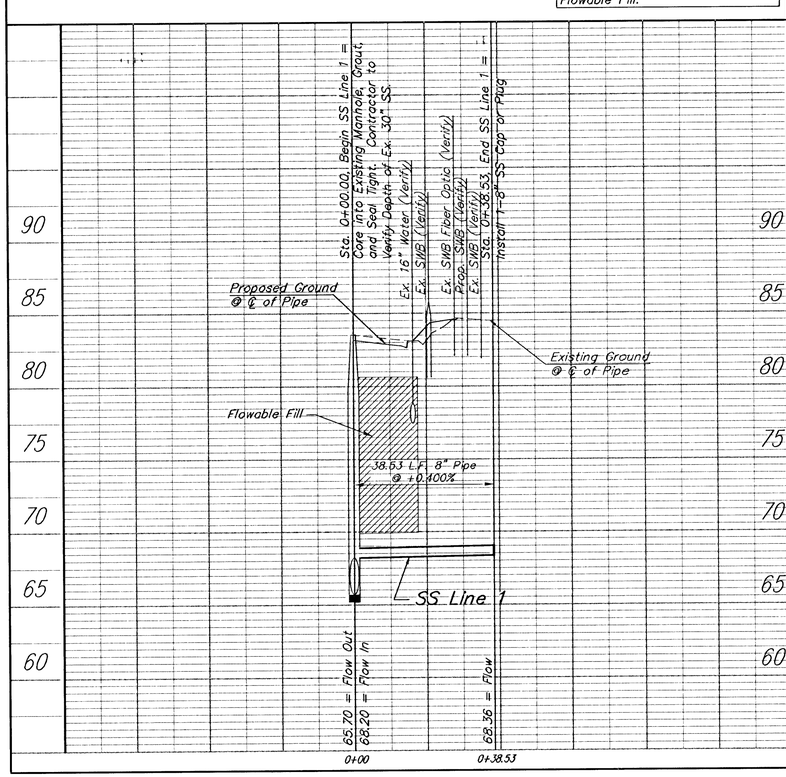

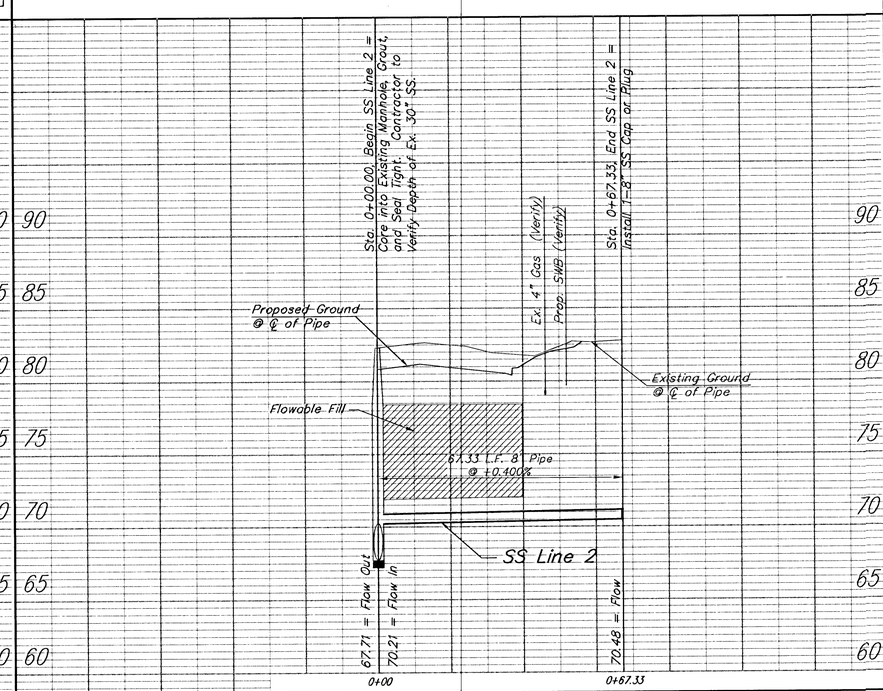

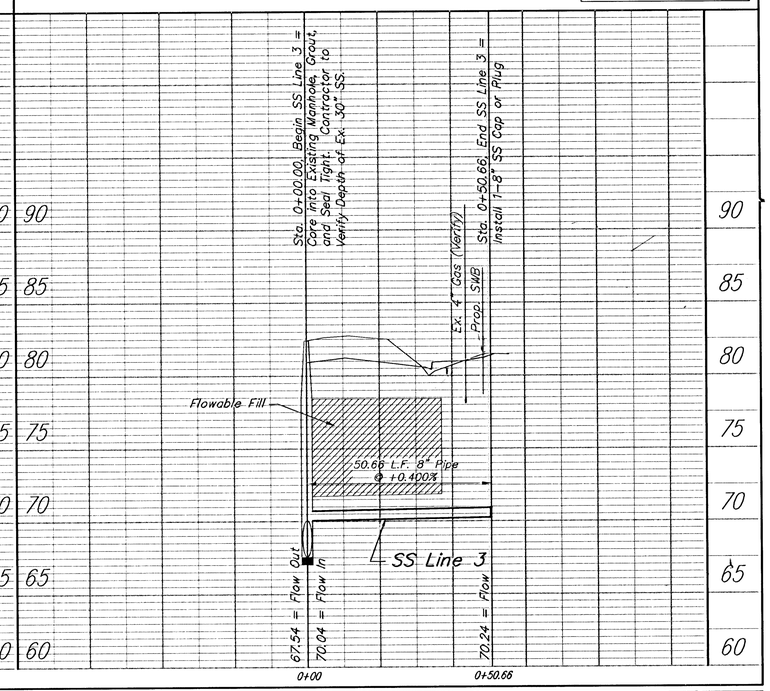

PROJECT NUMBER			SHEET NAME	ENGINEERING DIRECTORY	
472-76-245-83324			SS01	F:\Eng\Hydraulic\SS	
DESIGN	DRAWN	APPROVED	DATE	SCALE	BAUGHMAN NO
TPV	TPV	JFB	Sept. 2002	Noted	99-09-E450

CAPITAL IMPROVEMENT PROJECT

SANITARY SEWER LINES 1, 2, & 3

HYDRAULIC AVENUE PAVING - 47TH STREET SOUTH TO MACARTHUR ROAD

BAUGHMAN COMPANY, P.A.
ENGINEERING, SURVEYING, & PLANNING
316-262-7271 • 315 ELLIS • WICHITA, KANSAS 67211

SHEET 38 OF 102