FHWA REGION NO.	STATE	PROJECT NO.	YEAR	SHEET NO.	TOTAL SHEETS
7	KANSAS	87U-1247-01	1992	26	79

B.M.#3-City Standard Disc NE Cor. Bridge 16' Rt., Sta.24+30 El.1304.44

B.M.#4-"M" in Mueller on Fire Hydrant 35.4'Lt., Sta.31+23 El.1305.12

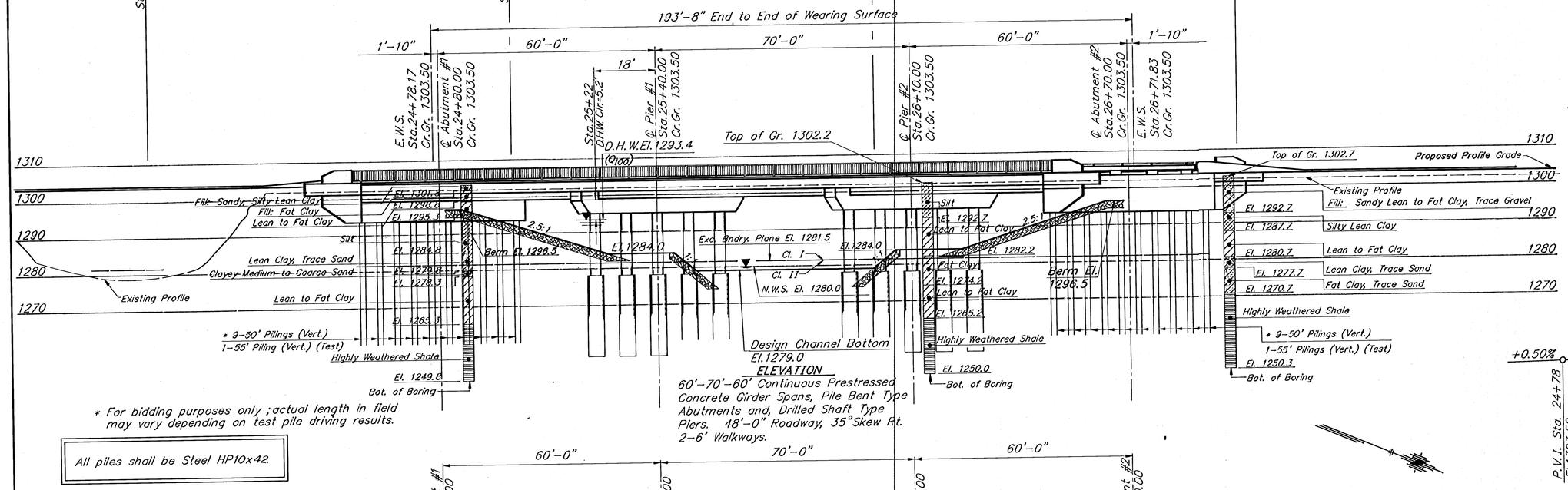

Design Channel Bottom El.1279.0

ELEVATION

60'-70'-60' Continuous Prestressed Concrete Girder Spans, Pile Bent Type Abutments and, Drilled Shaft Type Piers. 48'-0" Roadway, 35°Skew Rt. 2-6' Walkways.

* For bidding purposes only ; actual length in field may vary depending on test pile driving results.

All piles shall be Steel HP10x42.



BRIDGE PROFILE

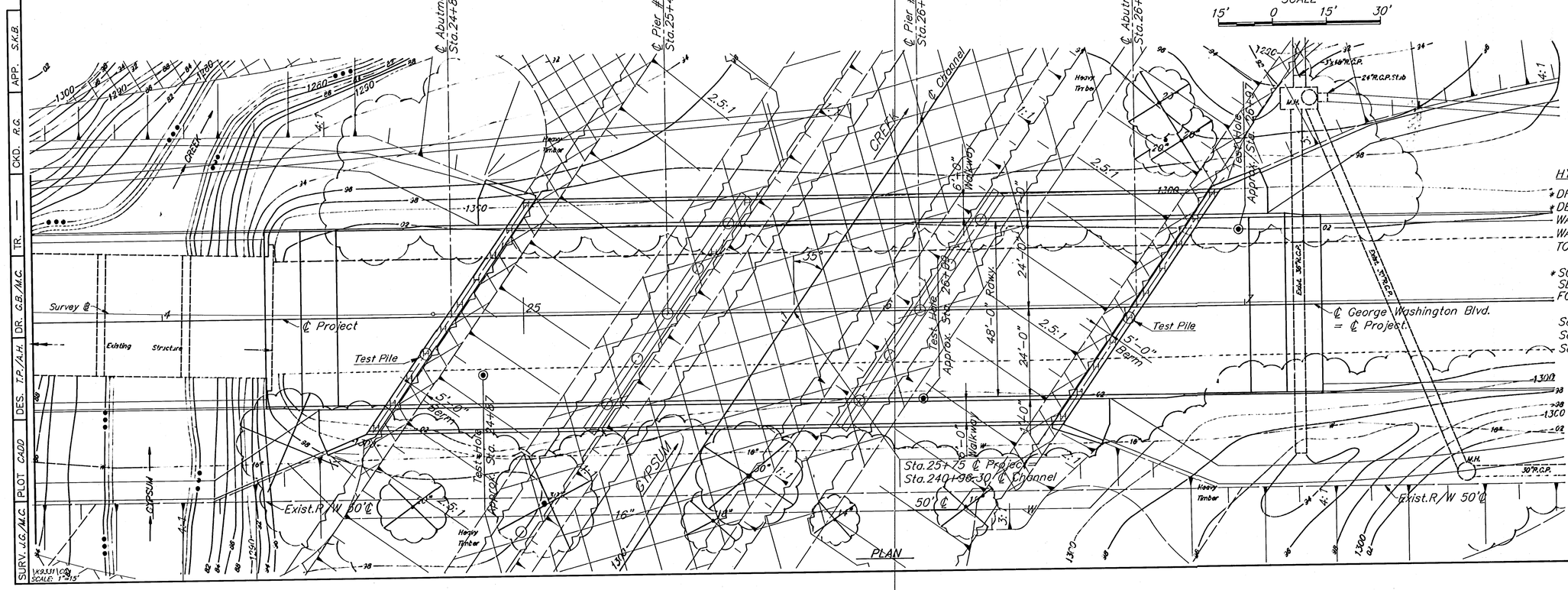

HYDRAULIC DATA:

* DRAINAGE AREA	= 18.0 SQ. MI.
* DESIGN DISCHARGE (100 YR)	= 8,700 CFS
WATERWAY REQ'D BELOW DHW	= 1,197 SQ. FT.
WATERWAY PROV'D BELOW DHW	= 1,197 SQ. FT.
TOTAL WATERWAY PROV'D	= 1,800 SQ. FT.

* SOURCE: FEMA SEE "HYDRAULIC REPORT" FOR THIS PROJECT.

See Sheet 25 For Rock Embankment Detail.
See Sheet 24 For Notes.
See Sheet 28 & 29 For Approach Slab Details.

RAJA GOVINDASWAMY LICENSED 9300 KANSAS PROFESSIONAL ENGINEER

CITY OF WICHITA

GEORGE WASHINGTON BLVD. BRIDGE OVER GYPSUM CREEK

CONSTRUCTION LAYOUT

CITY OF WICHITA PROJ. NO. 472-82156

Booker ASSOCIATES INC. OF KANSAS Wichita Kansas

SCALE ____ DATE June, 1992 DWG. NO. K9331

SURV. J.G./M.C. PLOT CADD DES. T.P./A.H. DR. G.B./M.C. TR. — CKD. R.G. APP. S.K.B.

K9331\CD\ SCALE: 1"=15'