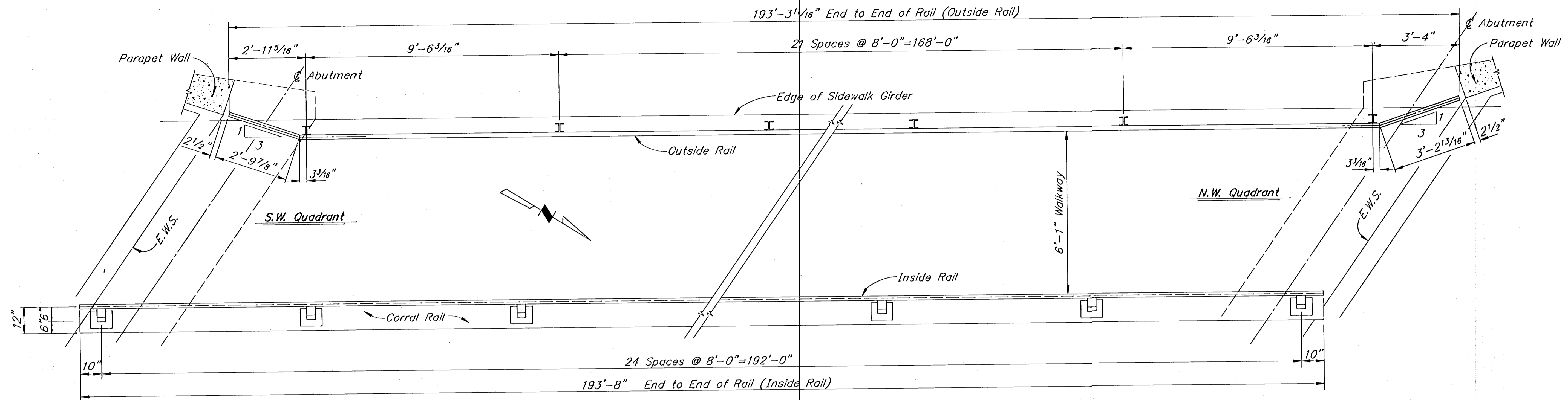
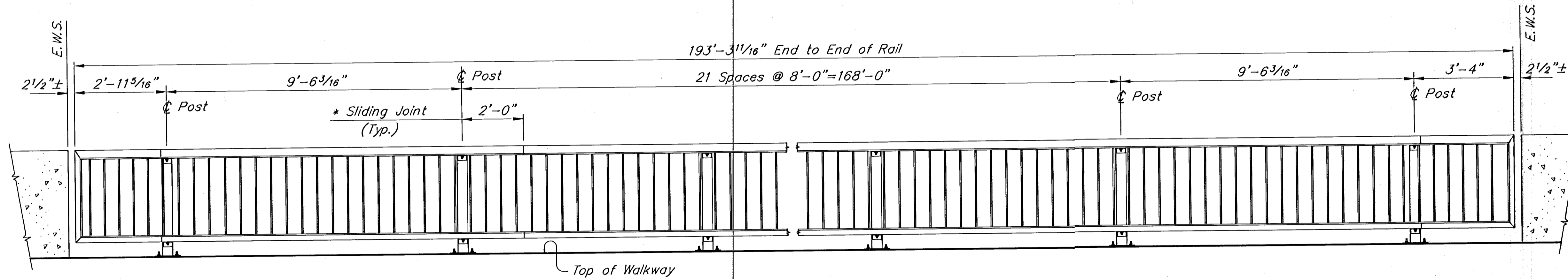


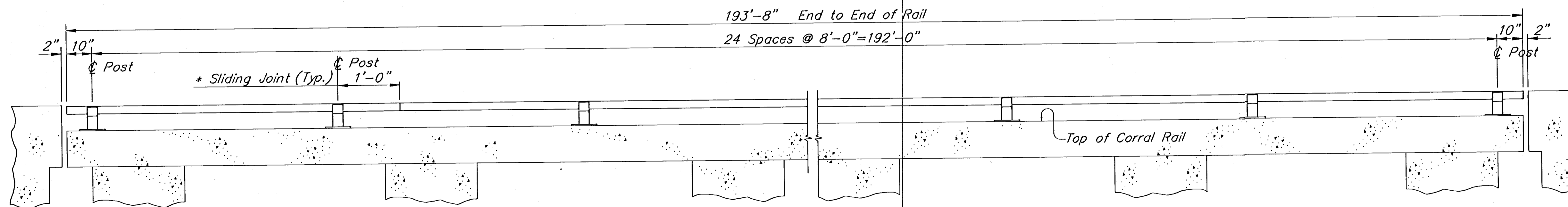
FHWA REGION NO.	STATE	PROJECT NO.	YEAR	SHEET NO.	TOTAL SHEETS
7	KANSAS	87U-1247-01	1992	41	79



HANDRAIL LAYOUT (PLAN)  
(OUTSIDE & INSIDE RAILS)



ELEVATION - OUTSIDE RAIL



ELEVATION - INSIDE RAIL

\* NOTE: Locate "Sliding Joints" at distances as shown from the posts. The spacing between consecutive sliding joints shall not exceed 24'. See next sheet for details.

See Sheet 42 for Handrail Details & General Notes.

CITY OF WICHITA	
GEORGE WASHINGTON BLVD. BRIDGE OVER GYPSUM CREEK	
HANDRAIL LAYOUT	
CITY OF WICHITA PROJ. NO.: 472-82156	
<b>Booker</b> Wichita	ASSOCIATES INC. OF KANSAS Kansas
SCALE	DATE June, 1992
DWG. NO. K9331	

SURV. PLOT CAD. DES. A.H. DR. B.R. TR. CKD. R.G. APP. S.K.B.

K9331B9 RAIL  
SCALE 1"=1'