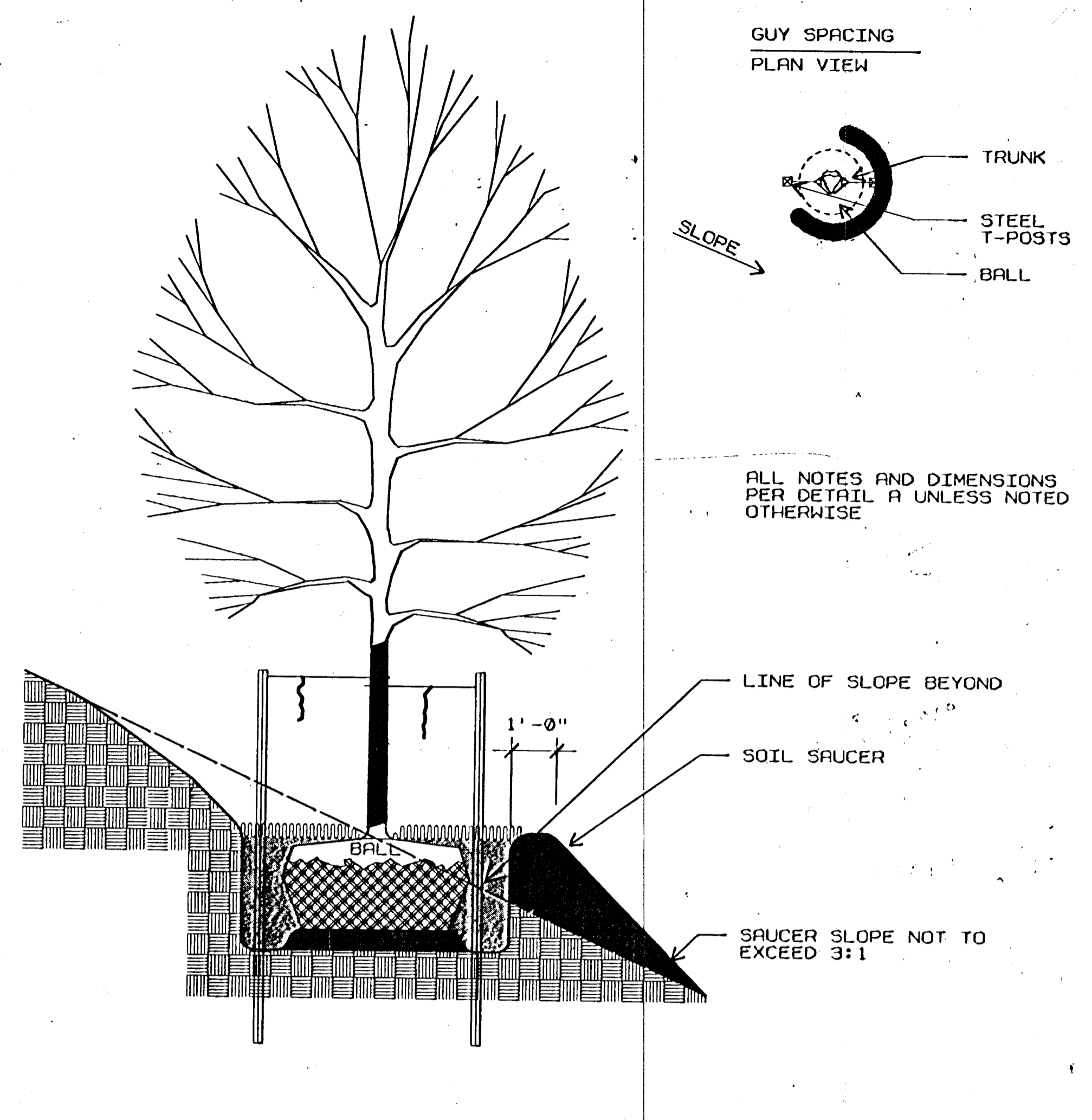
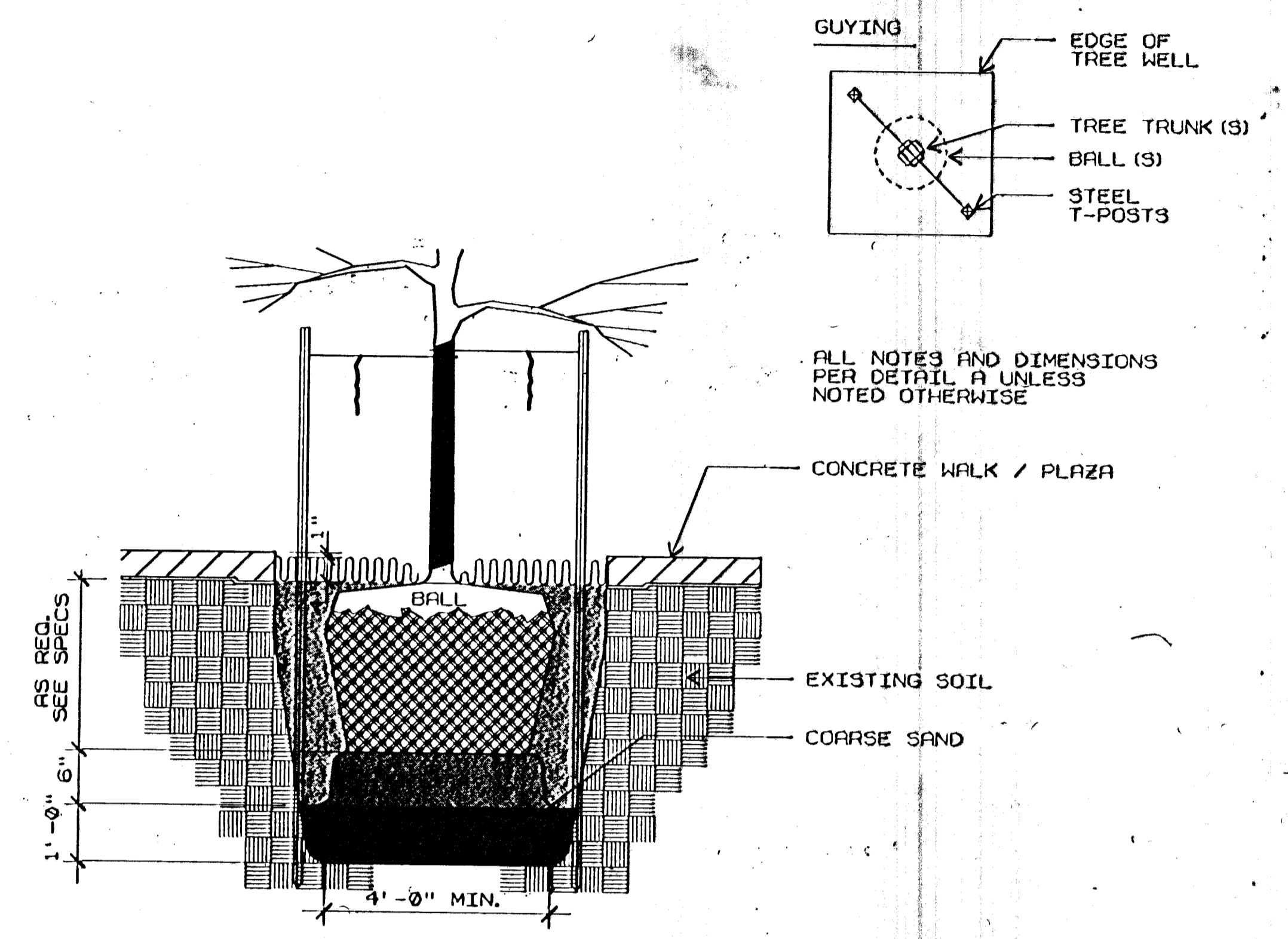


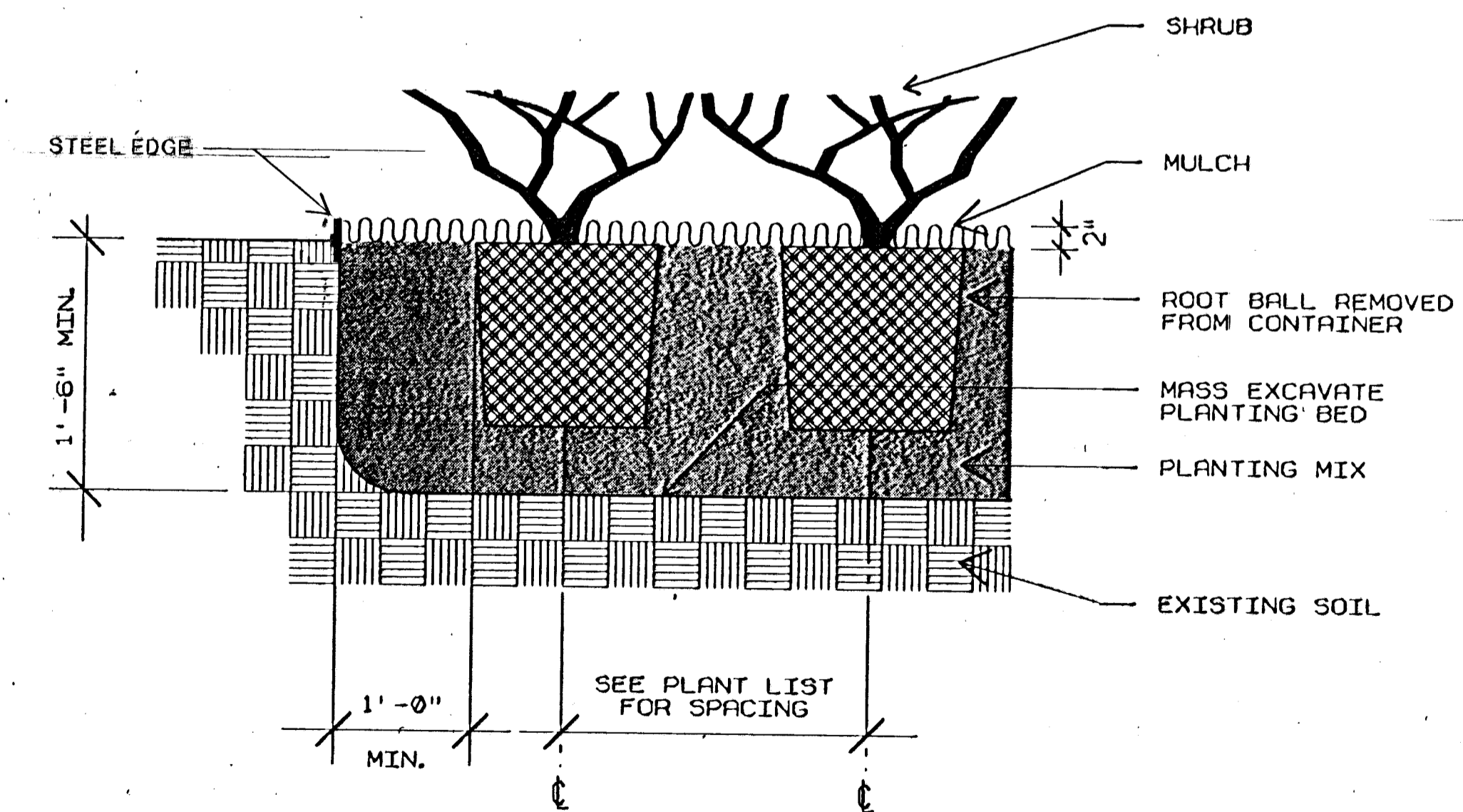
A SINGLE TRUNK TREE PLANTING SECTION
N. T. S.



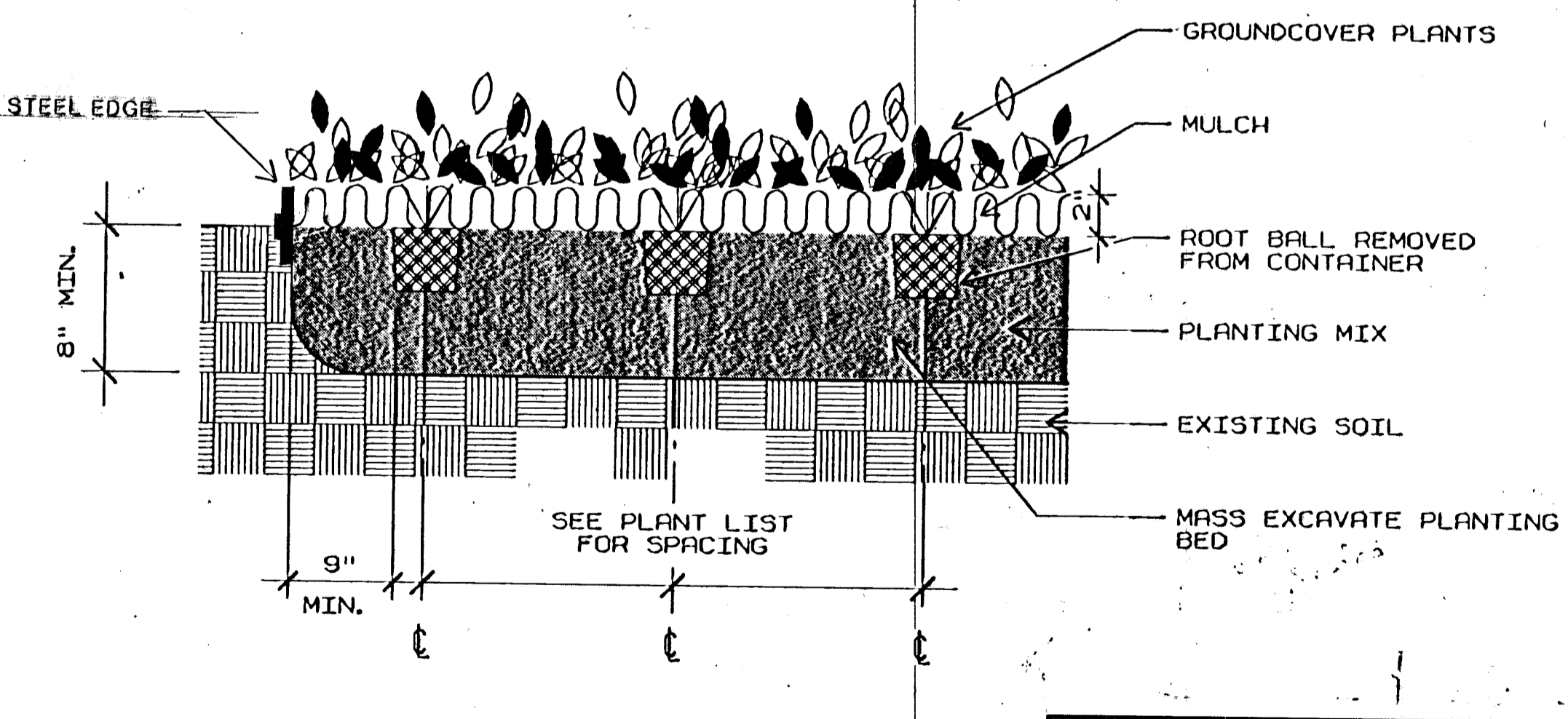
B TREE PLANTING ON SLOPE SECTION
N. T. S.



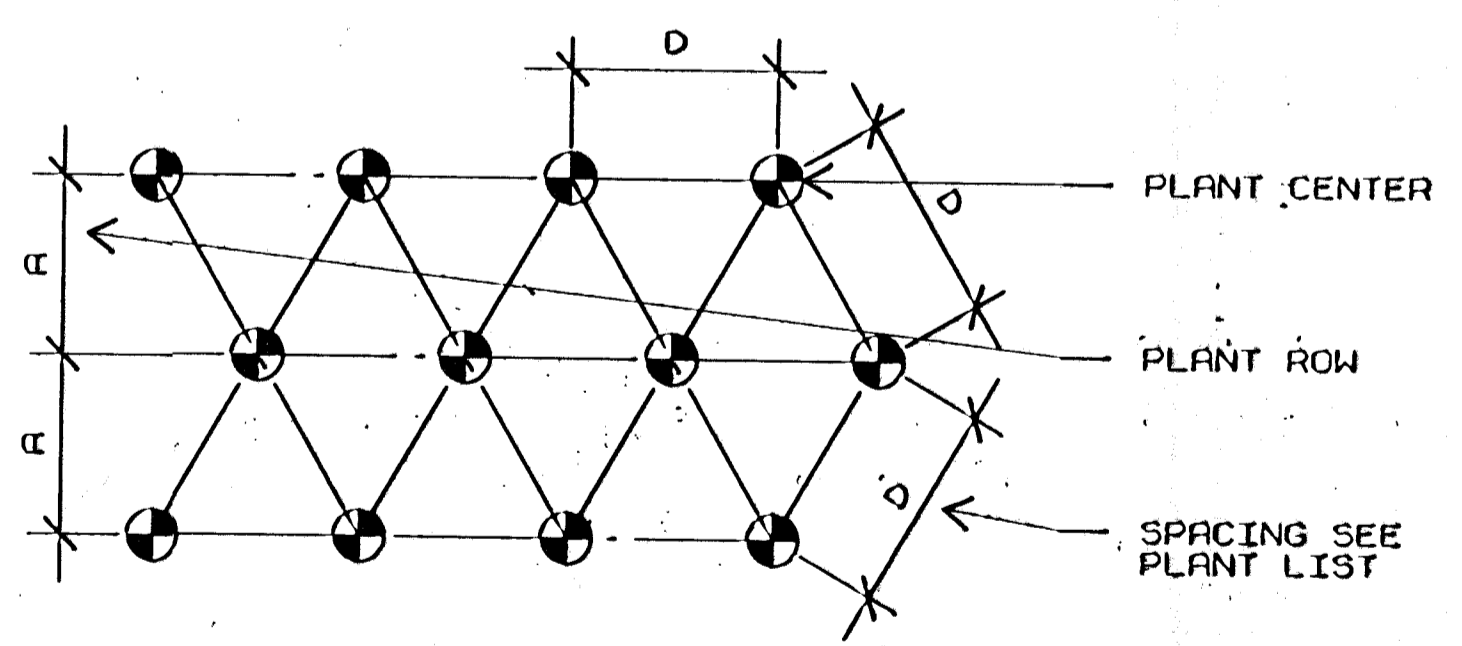
C PLANTING AT TREE WELL (NOT USED)
N. T. S.



D SHRUB PLANTING SECTION
N. T. S.



E GROUNDCOVER PLANTING SECTION
N. T. S.



F PLANT SPACING
N. T. S.

SPACING CHART

SPACING D	ROW A
8" O.C.	5.2"
12" O.C.	10.4"
18" O.C.	15.6"
24" O.C.	20.8"
30" O.C.	26.0"
36" O.C.	31.2"
48" O.C.	41.8"

REV.	DATE	DESCRIPTION



HELLMUTH, OBATA & KASSABAUM, INC.
DALLAS, TEXAS
PROFESSIONAL ENGINEERING
CONSULTANTS, PA
WICHITA, KANSAS
BRAD J. GOLDBERG, ARTIST
DALLAS, TEXAS

MID-AMERICA
ALL-INDIAN CENTER
SITE IMPROVEMENTS
CITY OF WICHITA, KANSAS

SHEET TITLE:
LANDSCAPE DETAILS
DRAWN BY: APPROVED BY: PROJECT NO.: 92-036-122 ISSUE DATE: SCALE: SHEET: L-2

STATE OF KANSAS
DAVID G. GOLDBERG
LICENSED PROFESSIONAL ENGINEER
NO. 5476
OCT 4 1994
LANDSCAPE ARCHITECT