

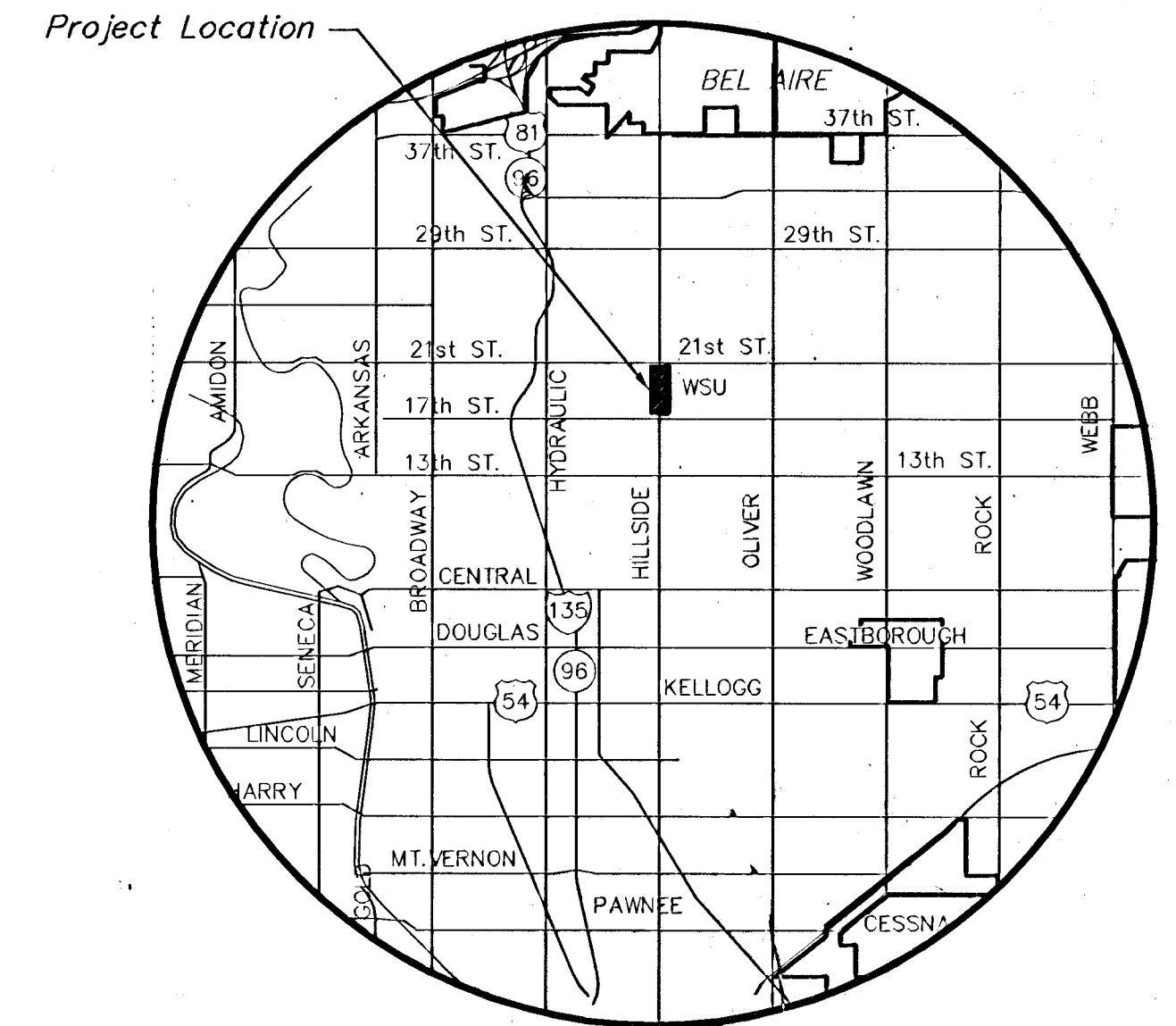
PLAN AND PROFILE OF PROPOSED NORTH HILLSIDE STREET

CITY OF WICHITA
SEDGWICK COUNTY, KANSAS

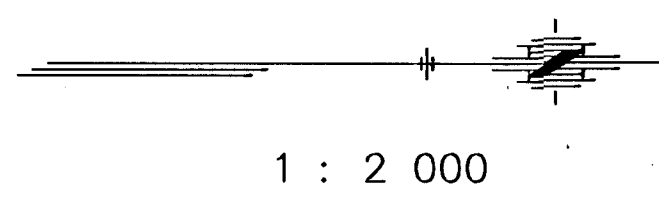
CITY OF WICHITA PROJ. NO. 472-83537

NEIL D. CABLE, CITY ENGINEER
O.C.A. NO. 706842

FROM 18TH STREET NORTH TO 21ST STREET NORTH



LOCATION MAP

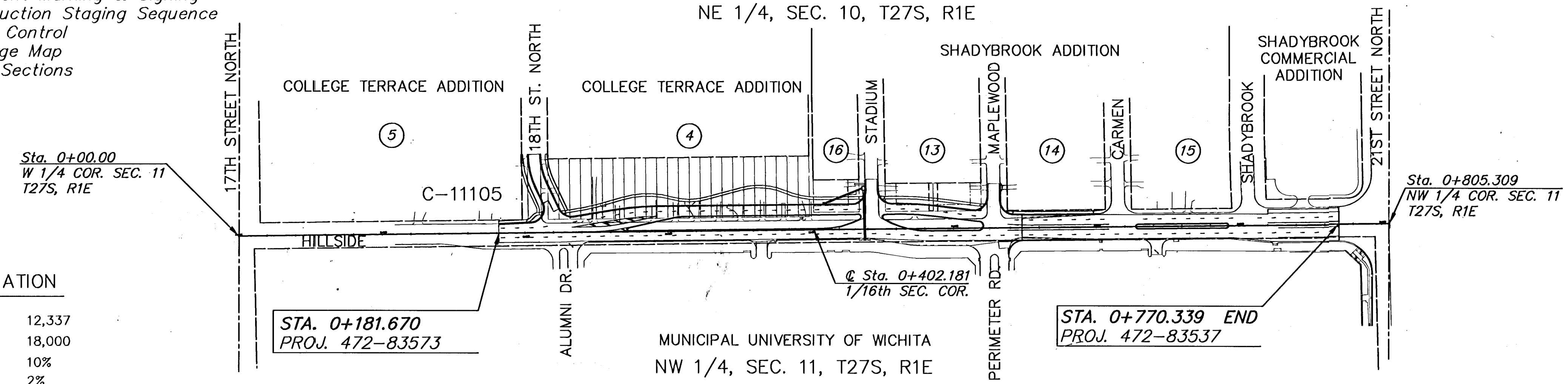


INDEX OF SHEETS

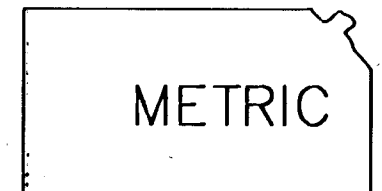
SHEET NO.	DESCRIPTION
1	Title Sheet
2	General Notes
3-6	Typical Sections
7-10	Plan Sheets
11-12	Intersection Plans
13	Storm Sewer Plan/Profile
14-17	Paving Details
18-19	Inlet Details
20	Miscellaneous Paving Details
21	Manhole Frame and Cover
22	Sanitary Sewer Plan/Profile
23	Standard Type "P" Manhole
24	Summary of Quantities
25-27	BMP
28	Sodding
29-31	Roadside Improvement Plans
32-35	Planting Plans
36-37	Landscape Details
38-41	Irrigation Plans
42	Street Lighting and Traffic Conduit
43-45	Pavement Marking & Signing
46	Construction Staging Sequence
47-56	Traffic Control
57	Drainage Map
58-73	Cross Sections

DESIGN DESIGNATION

AADT (2002)	=	12,337
AADT (2030)	=	18,000
DHV	=	10%
T	=	2%
V	=	60 km/hr
Control of Access	=	None
Clear Zone	=	2 m



NOTE: TRAFFIC TO BE CARRIED THROUGH CONSTRUCTION



All Dimensions shown, without a SI suffix, are in millimeters. All elevations shown are in meters.

H:\CIVIL\01053\TITLE\01053TTL.DWG 04/30/03 03:13:07 PM CDT

<p>MKEC ENGINEERING CONSULTANTS 411 N. WEBB ROAD WICHITA, KS. 67206 316-684-9600</p>	NORTH HILLSIDE STREET PAVING PLANS		
	PROJECT NAME		
	TITLE SHEET		
	SHEET TITLE		
JRA DESIGN BY.	DPG DRAWN BY.	JRA CHECKED BY.	
APRIL 2003 DATE	01053 JOB NO.	1 / 73 SHEET/OF	