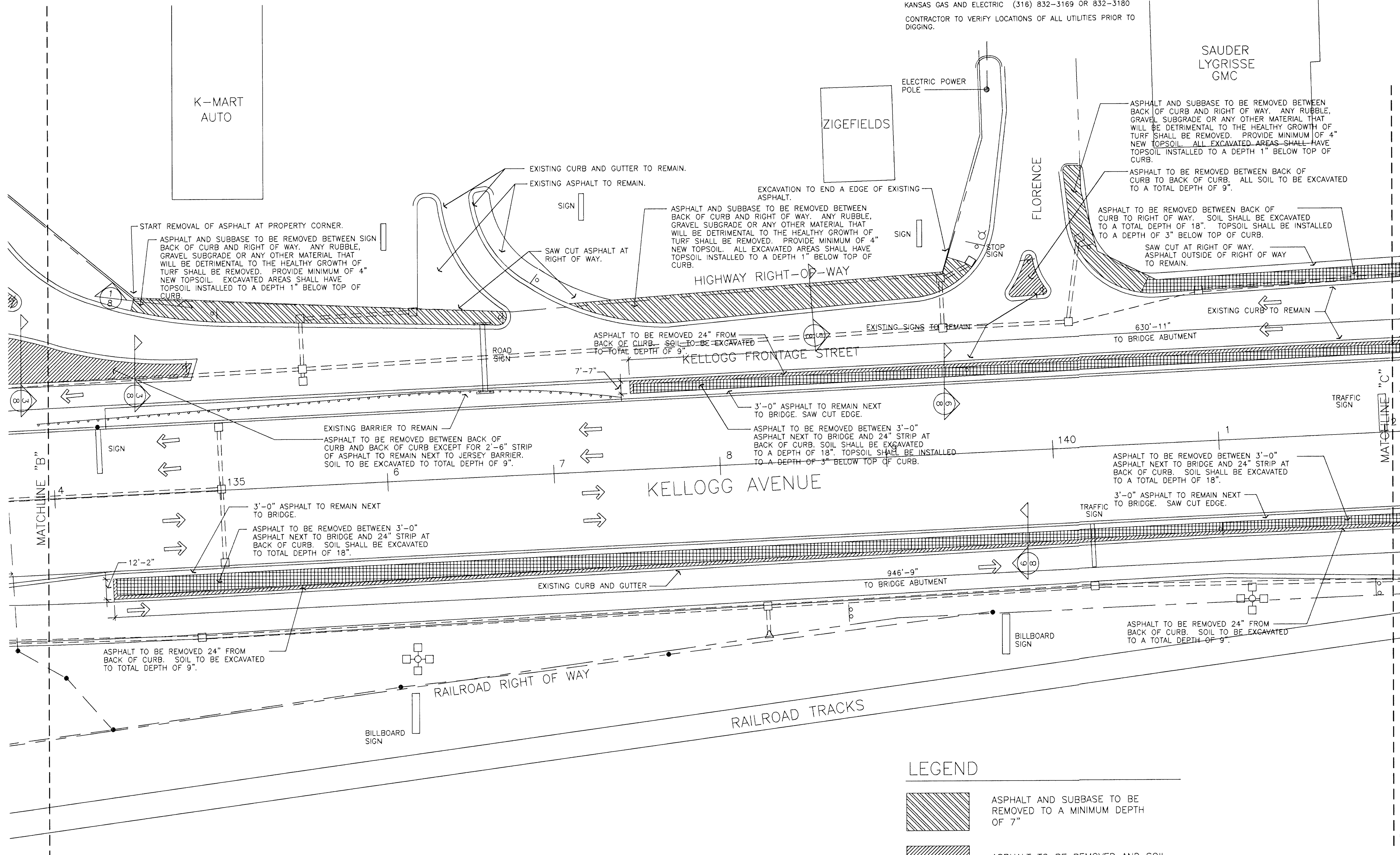


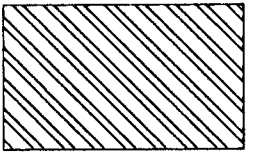
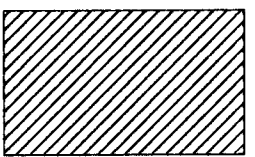

FHWA REG. NO.	STATE	PROJECT NO.	YEAR	SHEET NO.	SHEETS
7	KANSAS	54-87-TE-0039-01	1997	4	43

UTILITY OWNERS:
 CITY OF WICHITA WATER AND SEWER DEPARTMENT (316) 268-4908
 MULTIMEDIA CABLEVISION (316) 262-0661
 SOUTHWEST BELL TELEPHONE 800-734-7630
 WILLIAMS NATURAL GAS PIPELINE (918) 588-4200
 KANSAS GAS AND ELECTRIC (316) 832-3169 OR 832-3180
 CONTRACTOR TO VERIFY LOCATIONS OF ALL UTILITIES PRIOR TO DIGGING.


SAUDER
 LYGRISSE
 GMC



LEGEND

-  ASPHALT AND SUBBASE TO BE REMOVED TO A MINIMUM DEPTH OF 7"
-  ASPHALT TO BE REMOVED AND SOIL EXCAVATED TO TOTAL DEPTH OF 9"
-  ASPHALT TO BE REMOVED AND SOIL EXCAVATED TO TOTAL DEPTH OF 18"

SEE SHEET 2 FOR GENERAL DEMOLITION NOTES.
 SEE SHEET 8 FOR DEMOLITION SECTIONS.

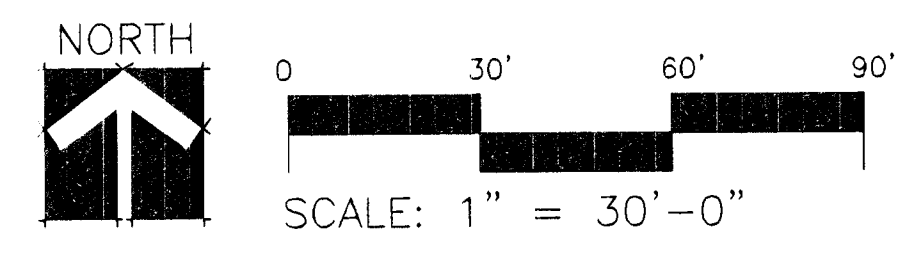
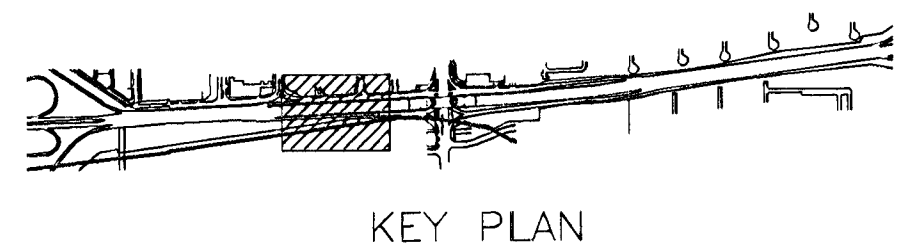


KANSAS DEPARTMENT OF TRANSPORTATION
KELLOGG AND WEST STREET
 STATION 134+00 TO 142+00
 DEMOLITION PLANS
 PROJECT NO. #101227

Wilson Darnell Mann
 architecture site planning interiors
 Wichita, Kansas

DESIGNED BY: **WDM, PA** CHECKED BY: **LME**
 DRAWN BY: **SKW** DATE: 7/31/97 SHEET 4 OF 43

BID ITEMS - THIS SHEET	RECAP SHEET 18
ROCK EXCAVATION	426.83 CU. YDS.
COMMON EXCAVATION	346.11 CU. YDS.
TOPSOIL	713.82 CU. YDS.
SAW CUT ASPHALT (SUBSIDIARY - ROCK EXCAVATION)	1502'-6" LIN. FT.



8-24-95 E:\94082\MAINBASE E:\94082\DEMO