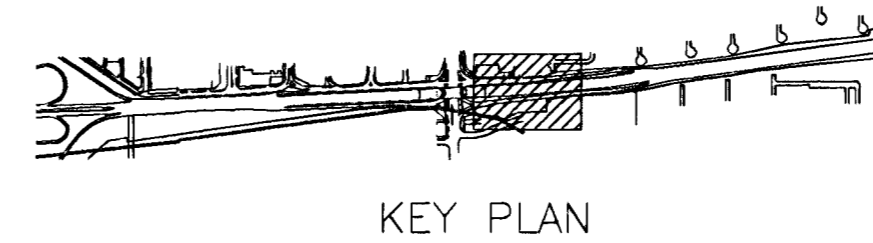
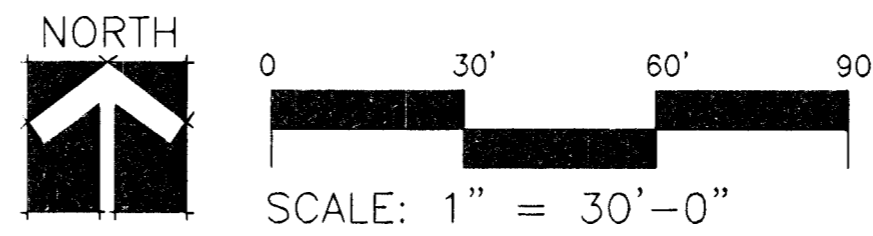
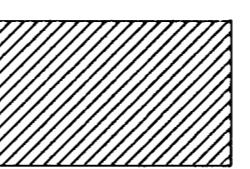



BID ITEMS - THIS SHEET	RECAP SHEET 16
ROCK EXCAVATION	352.84 CU. YDS.
COMMON EXCAVATION	482.10 CU. YDS.
TOPSOIL	128.93 CU. YDS.
SAW CUT ASPHALT (SUBSIDIARY - ROCK EXCAVATION)	1400'-0" LIN. FT.



LEGEND

	ASPHALT TO BE REMOVED AND SOIL EXCAVATED TO TOTAL DEPTH OF 9"
	ASPHALT TO BE REMOVED AND SOIL EXCAVATED TO TOTAL DEPTH OF 18"

SEE SHEET 2 FOR GENERAL DEMOLITION NOTES.
SEE SHEET 8 FOR DEMOLITION SECTIONS.

UTILITY OWNERS:
CITY OF WICHITA WATER AND SEWER DEPARTMENT (316) 268-4908
MULTIMEDIA CABLEVISION (316) 262-0661
SOUTHWEST BELL TELEPHONE 800-734-7630
WILLIAMS NATURAL GAS PIPELINE (918) 588-4200
KANSAS GAS AND ELECTRIC (316) 832-3169 OR 832-3180

CONTRACTOR TO VERIFY LOCATIONS OF ALL UTILITIES PRIOR TO DIGGING.

KANSAS DEPARTMENT OF TRANSPORTATION
**KELLOGG AND WEST STREET
STATION 150+00 TO 157+00
DEMOLITION PLANS**
PROJECT NO. #701221

Wilson Darnell Mann
architecture site planning interiors
Wichita, Kansas

DESIGNED BY: WDM, PA
DRAWN BY: SKW
CHECKED BY: LME
DATE: 7/31/97
SHEET 6 OF 43



2-17-97
E:\94082\GHT-5
E:\94082\MAINBASE E:\94082\DEMO