


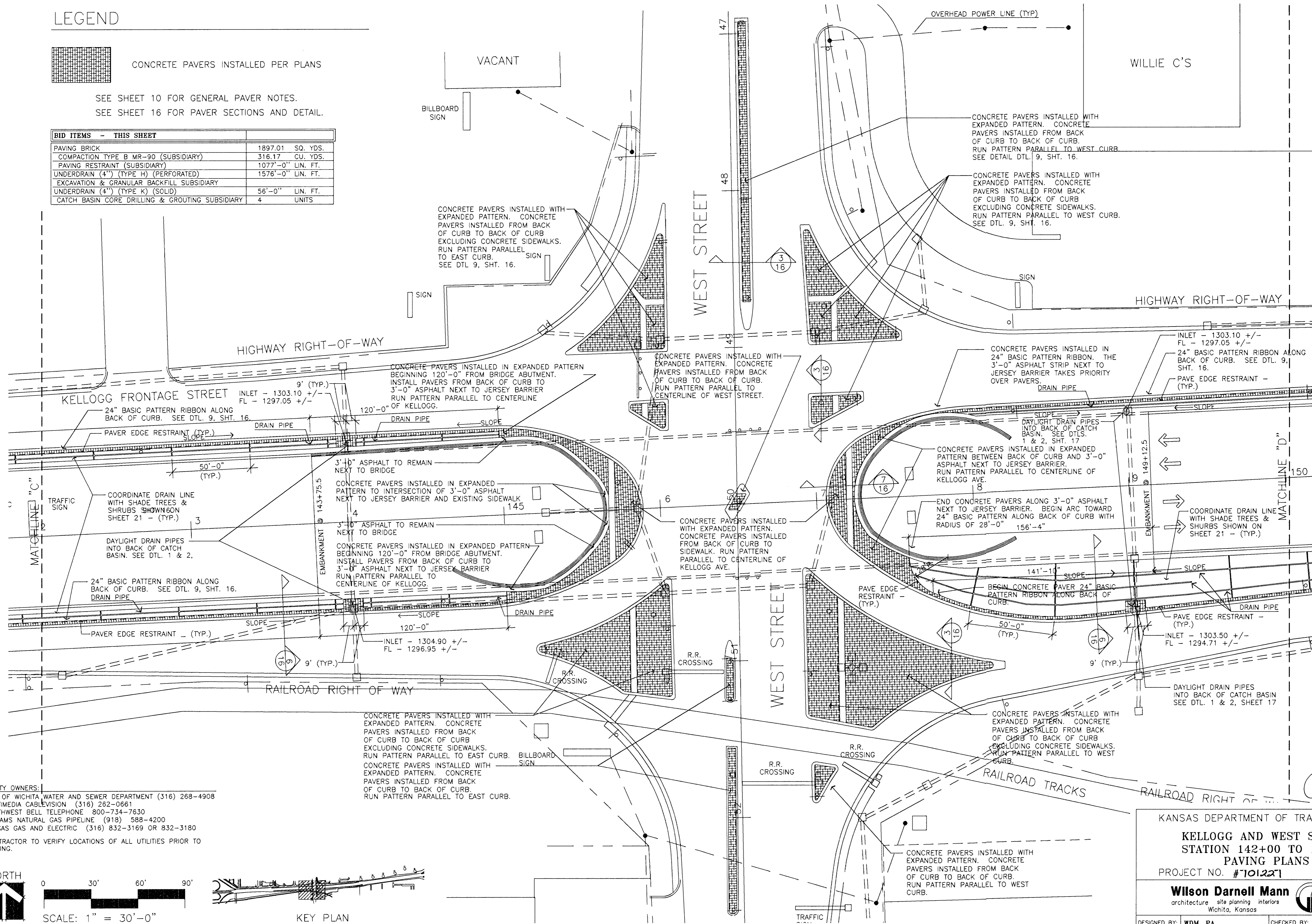
### LEGEND



CONCRETE PAVERS INSTALLED PER PLANS

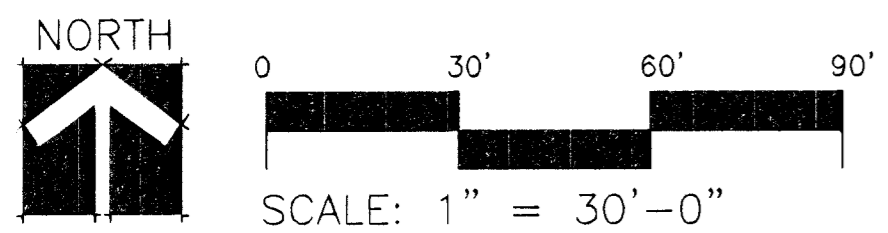
SEE SHEET 10 FOR GENERAL PAVER NOTES.  
SEE SHEET 16 FOR PAVER SECTIONS AND DETAIL.

| BID ITEMS - THIS SHEET                          |                   |
|---|-------------------|
| PAVING BRICK                                    | 1897.01 SQ. YDS.  |
| COMPACTION TYPE B MR-90 (SUBSIDIARY)            | 316.17 CU. YDS.   |
| PAVING RESTRAINT (SUBSIDIARY)                   | 1077'-0" LIN. FT. |
| UNDERDRAIN (4") (TYPE H) (PERFORATED)           | 1576'-0" LIN. FT. |
| EXCAVATION & GRANULAR BACKFILL SUBSIDIARY       |                   |
| UNDERDRAIN (4") (TYPE K) (SOLID)                | 56'-0" LIN. FT.   |
| CATCH BASIN CORE DRILLING & GROUTING SUBSIDIARY | 4 UNITS           |




UTILITY OWNERS:  
CITY OF WICHITA WATER AND SEWER DEPARTMENT (316) 268-4908  
MULTIMEDIA CABLEVISION (316) 262-0661  
SOUTHWEST BELL TELEPHONE 800-734-7630  
WILLIAMS NATURAL GAS PIPELINE (918) 588-4200  
KANSAS GAS AND ELECTRIC (316) 832-3169 OR 832-3180

CONTRACTOR TO VERIFY LOCATIONS OF ALL UTILITIES PRIOR TO DIGGING.



KEY PLAN



KANSAS DEPARTMENT OF TRANSPORTATION  
KELLOGG AND WEST STREET  
STATION 142+00 TO 150+00  
PAVING PLANS  
PROJECT NO. #101221

**Wilson Darnell Mann**  
architecture site planning interiors  
Wichita, Kansas

DESIGNED BY: WDM, PA  
CHECKED BY: LME  
DRAWN BY: SKW  
DATE: 7/31/97  
SHEET 13 OF 43