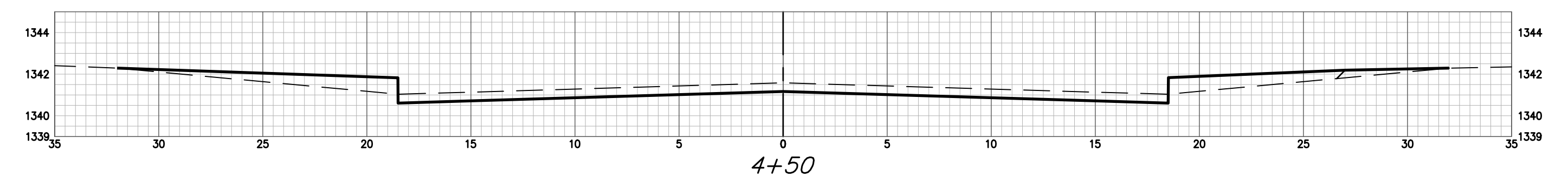
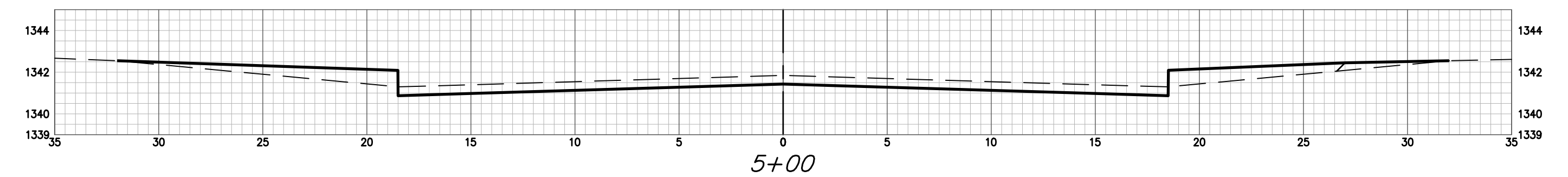
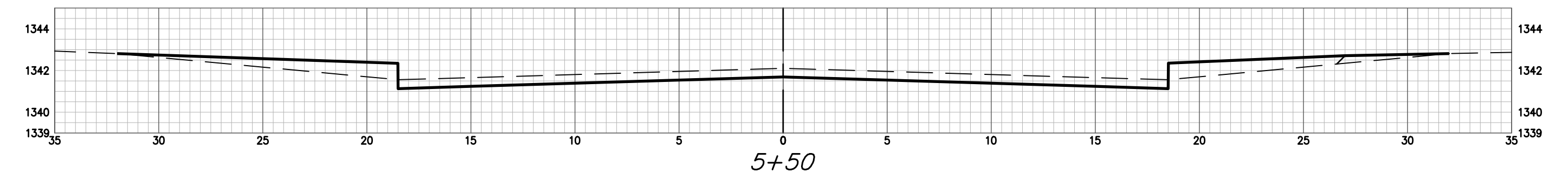
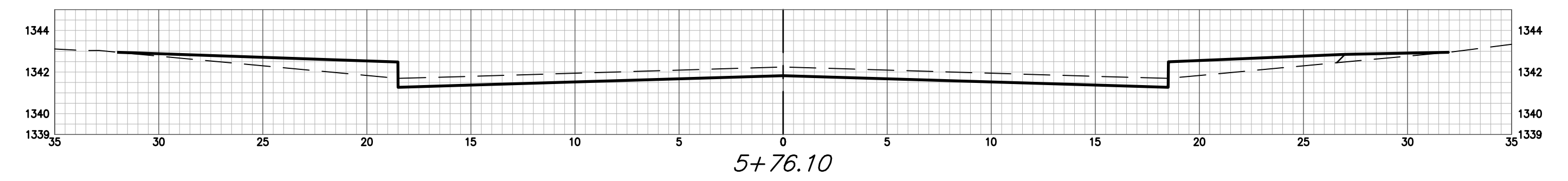



HICKORY CREEK



HICKORY CREEK CY Excavation (unadjusted)				HICKORY CREEK CY Compacted Fill (unadjusted)				HICKORY CREEK CY Loose Fill (unadjusted)			
Station	Area	Volume	Total	Station	Area	Volume	Total	Station	Area	Volume	Total
0+56.95	23.79	0.00	0.00	0+56.95	0.97	0.00	0.00	0+56.95	10.11	0.00	0.00
0+62.20	21.71	4.42	4.42	0+62.20	0.97	0.19	0.19	0+62.20	15.45	2.49	2.49
0+96	21.71	27.18	31.60	0+96	0.97	1.22	1.41	0+96	15.45	19.34	21.83
1+00	25.32	3.48	35.09	1+00	0.98	0.15	1.55	1+00	10.16	1.90	23.73
1+50	21.51	43.36	78.45	1+50	1.11	1.94	3.49	1+50	10.30	18.94	42.67
2+00	15.73	34.48	112.94	2+00	0.91	1.87	5.37	2+00	10.11	18.90	61.57
2+50	15.46	28.88	141.82	2+50	0.98	1.76	7.12	2+50	10.16	18.77	80.34
3+00	15.46	28.63	170.45	3+00	0.98	1.82	8.94	3+00	10.16	18.81	99.15
3+50	15.46	28.63	199.09	3+50	0.98	1.82	10.76	3+50	10.16	18.81	117.96
4+00	15.46	28.63	227.72	4+00	0.98	1.82	12.58	4+00	10.16	18.81	136.76
4+50	15.46	28.63	256.36	4+50	0.98	1.82	14.40	4+50	10.16	18.81	155.57
5+00	15.46	28.63	284.99	5+00	0.98	1.82	16.22	5+00	10.16	18.81	174.38
5+50	15.46	28.63	313.63	5+50	0.98	1.96	18.19	5+50	10.16	18.73	193.12
5+76.10	15.46	14.95	328.58	5+76.10	0.98	1.01	19.20	5+76.10	10.16	9.79	202.90



**BAUGHMAN
COMPANY**

315 Ellis St.
Wichita, KS 67211
316-262-7271
BaughmanCo.com

TURKEY CREEK 3RD ADDITION
PHASE 4

**EARTHWORK
CROSS
SECTIONS**

Street Paving Improvements

PROJECT NUMBER:

DESIGN: DMV DRAWN: JAK

DATE: Apr. 1, 2021

SHEET **20** OF **26**

File: E:\Projects\Turkey Creek 3rd\Engineering\Phase 4\STR_20-02-E497\STR PLANS.dwg