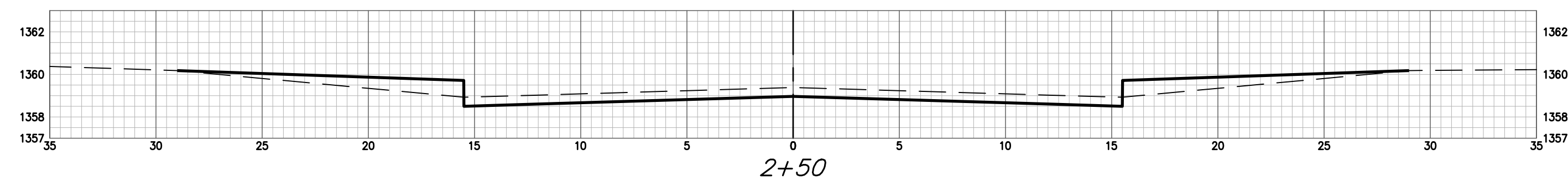
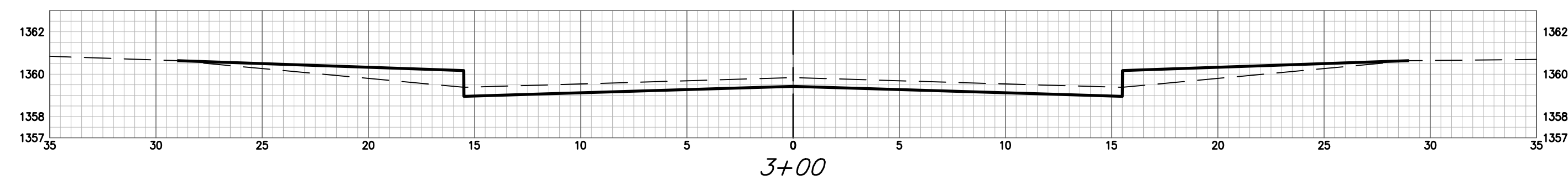
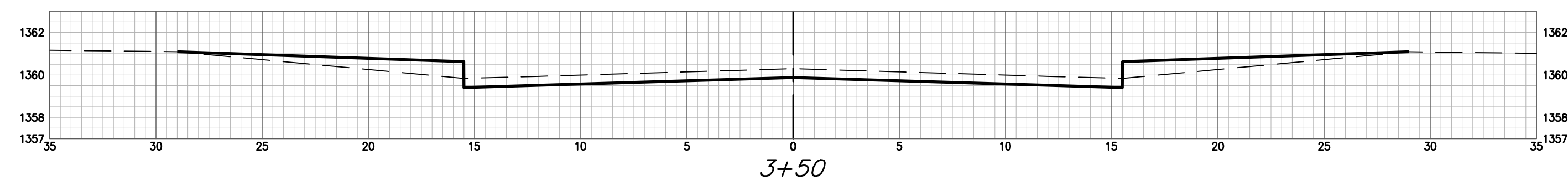
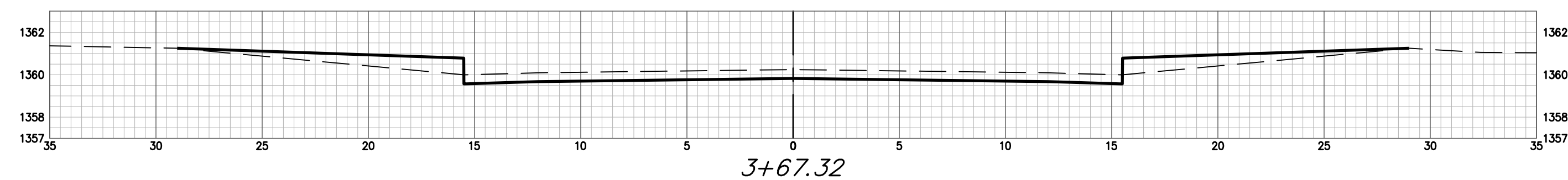



HASKELL CT (LOTS 1-13) CY Excavation (unadjusted)				HASKELL CT (LOTS 1-13) CY Loose Fill (unadjusted)			
Station	Area	Volume	Total	Station	Area	Volume	Total
-0+50	0.00	0.00	0.00	-0+50	0.00	0.00	0.00
-0+35	8.68	2.41	2.41	-0+35	22.50	6.25	6.25
-0+15	27.74	13.49	15.90	-0+15	11.23	12.49	18.74
-0+00	30.46	16.17	32.07	-0+00	10.62	6.07	24.81
0+24.99	22.21	24.38	56.45	0+24.99	12.95	10.91	35.72
0+50	12.96	16.29	72.73	0+50	10.62	10.91	46.64
1+00	12.96	24.01	96.74	1+00	10.62	19.66	66.30
1+50	12.96	24.01	120.74	1+50	10.62	19.66	85.96
2+00	12.96	24.01	144.75	2+00	10.62	19.66	105.63
2+50	12.96	24.01	168.75	2+50	10.62	19.66	125.29
3+00	12.96	24.01	192.76	3+00	10.62	19.66	144.95
3+50	12.96	24.01	216.76	3+50	10.62	19.66	164.62
3+67.32	12.95	8.31	225.08	3+67.32	10.62	6.81	171.43



HASKELL CT (LOTS 1-13)



**BAUGHMAN
COMPANY**

315 Ellis St.
Wichita, KS 67211
316-262-7271
BaughmanCo.com

TURKEY CREEK 4TH ADDITION
PHASE 1A

**EARTHWORK
CROSS
SECTIONS**

Street Paving Improvements

PROJECT NUMBER:
472-2020-085617

DESIGN: DMV DRAWN: JAK

DATE: Apr. 2, 2021

SHEET 18 OF 22

File: E:\Projects\Turkey Creek 4th_1\Engineering\Phase 1A\Str_20-01-E457\STR PLANS.dwg