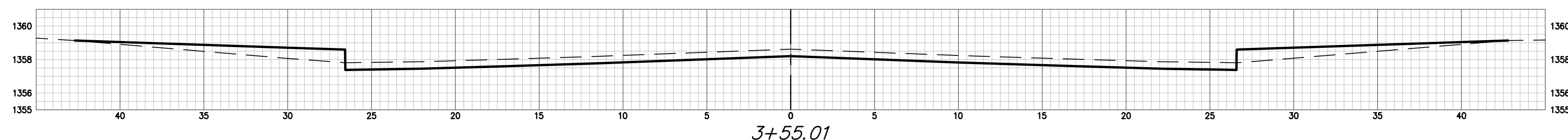
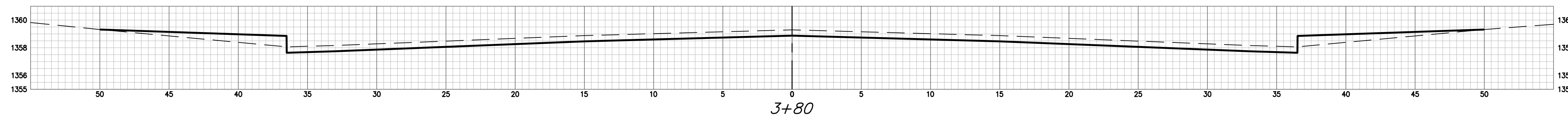
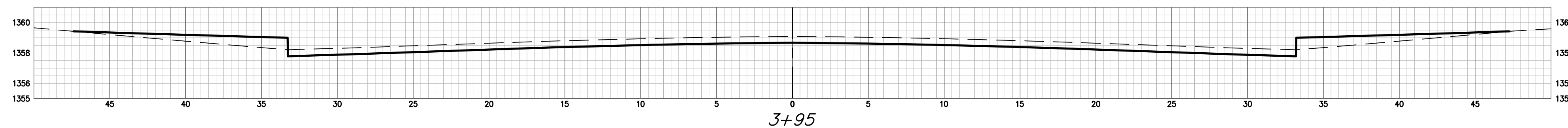
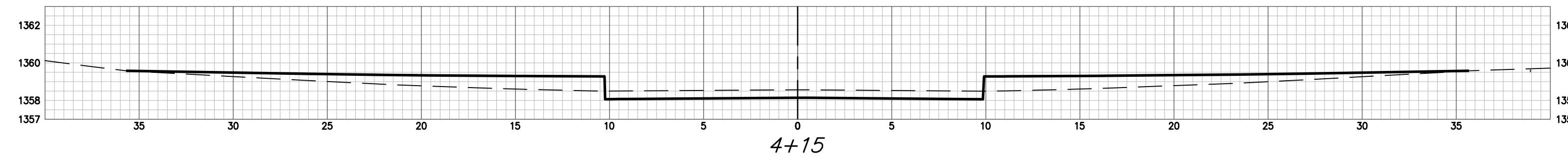
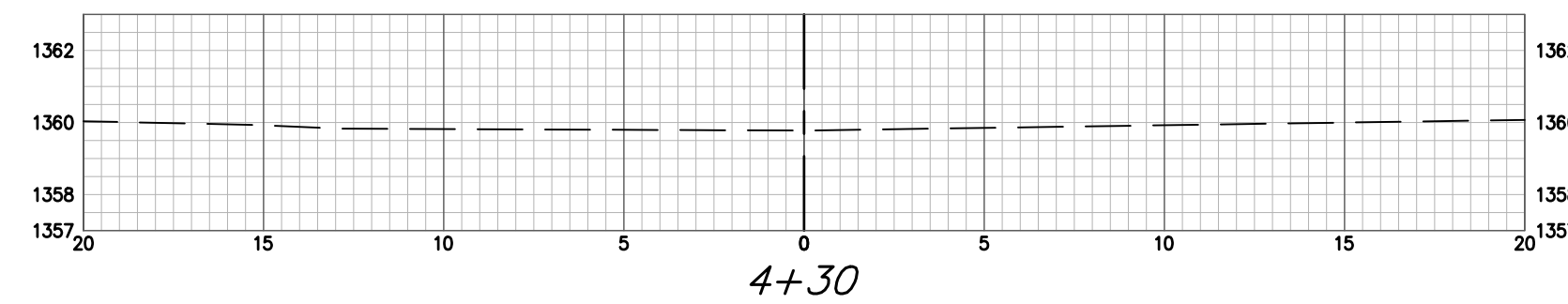



HASKELL CT (LOTS 44-53) CY Excavation (unadjusted)				HASKELL CT (LOTS 44-53) CY Loose Fill (unadjusted)			
Station	Area	Volume	Total	Station	Area	Volume	Total
0+34	13.69	0.00	0.00	0+34	10.62	0.00	0.00
0+50	12.96	7.90	7.90	0+50	10.62	6.29	6.29
1+00	12.96	24.01	31.90	1+00	10.62	19.66	25.96
1+50	12.96	24.01	55.91	1+50	10.62	19.66	45.62
2+00	12.96	24.01	79.91	2+00	10.62	19.66	65.28
2+50	12.96	24.01	103.92	2+50	10.62	19.66	84.95
3+00	12.96	24.01	127.92	3+00	10.62	19.66	104.61
3+30.01	12.96	14.41	142.33	3+30.01	10.62	11.80	116.41
3+55.01	22.21	16.28	158.61	3+55.01	12.95	10.91	127.32
3+80	30.46	24.38	182.99	3+80	10.62	10.91	138.23
3+95	27.74	16.17	199.16	3+95	11.25	6.07	144.30
4+15	8.58	13.45	212.61	4+15	22.76	12.60	156.90
4+30	0.00	2.38	214.99	4+30	0.00	6.32	163.22



HASKELL CT (LOTS 44-53)



**BAUGHMAN
COMPANY**

315 Ellis St.
Wichita, KS 67211
316-262-7271
BaughmanCo.com

TURKEY CREEK 4TH ADDITION
PHASE 1A

**EARTHWORK
CROSS
SECTIONS**

Street Paving Improvements

PROJECT NUMBER:
472-2020-085617

DESIGN: DMV DRAWN: JAK

DATE: Apr. 2, 2021

SHEET OF
20 22

File: E:\Projects\Turkey Creek 4th_1\Engineering\Phase 1A\Str_20-01-E457\STR PLANS.dwg