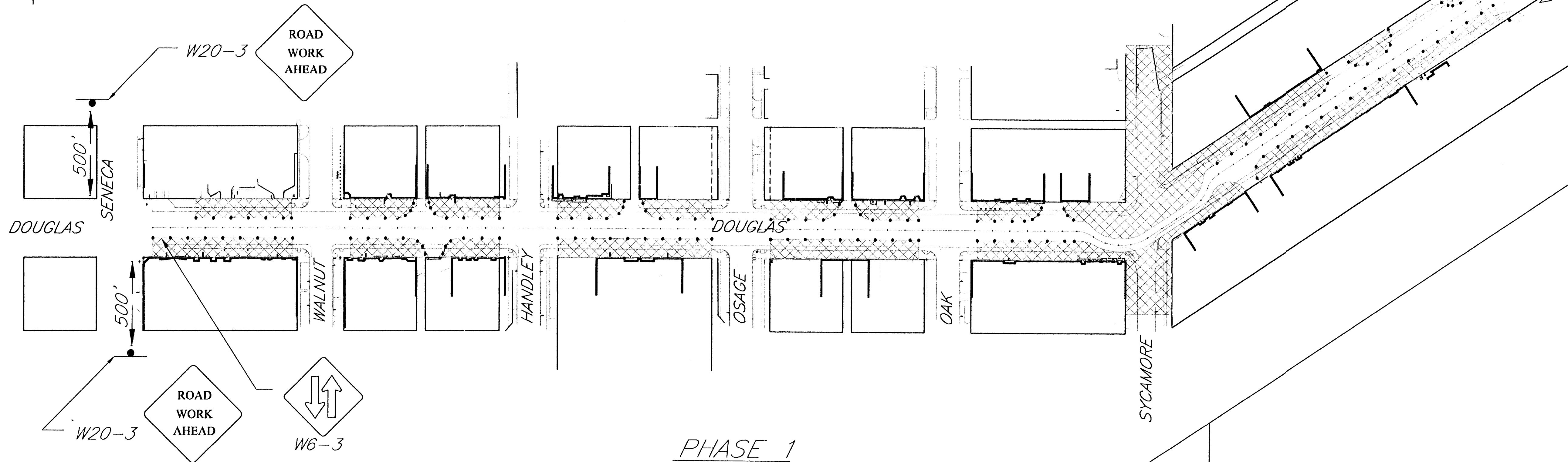
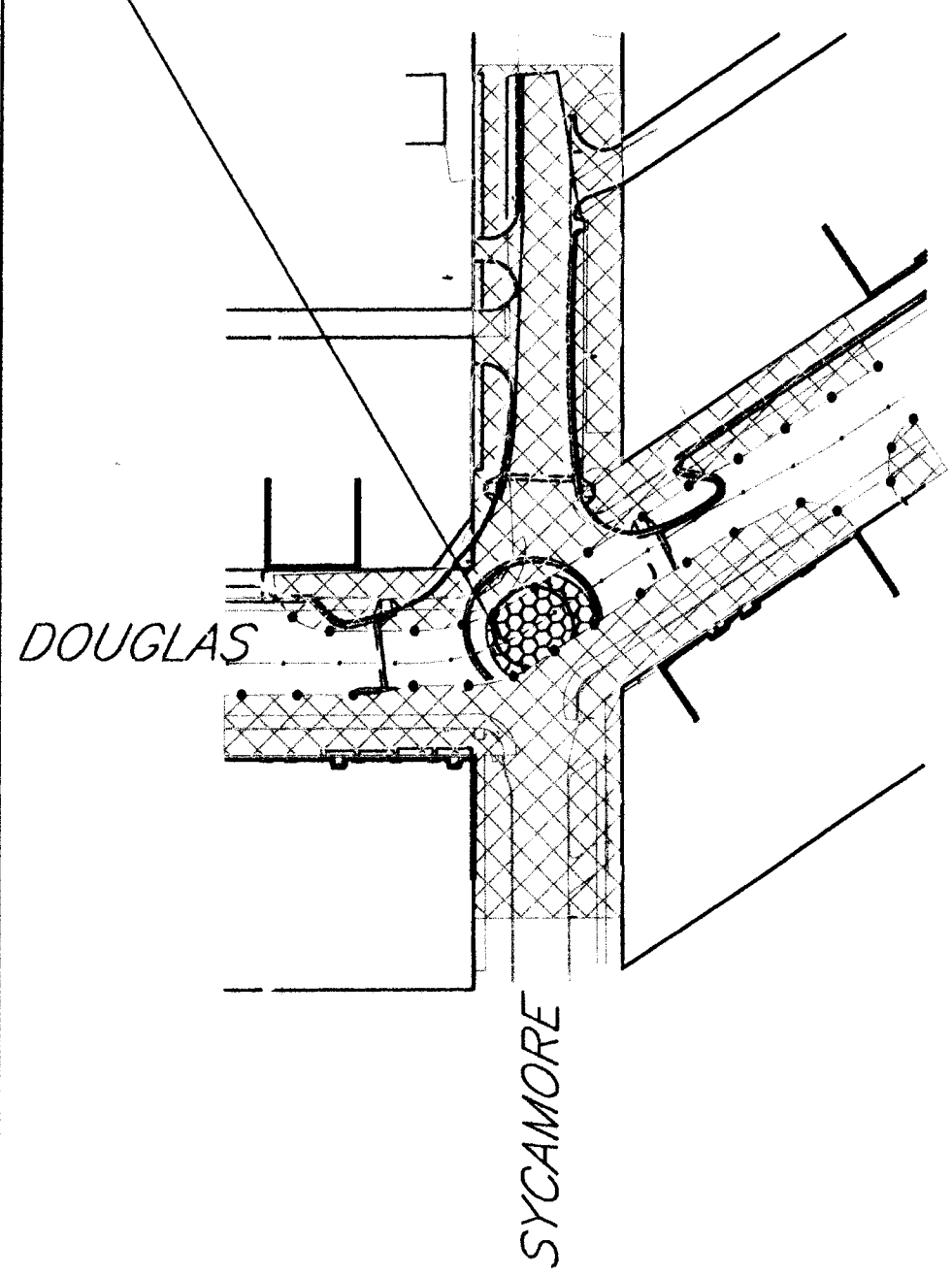


ACCESS TO BUSINESSES TO BE MAINTAINED THROUGHOUT CONSTRUCTION.

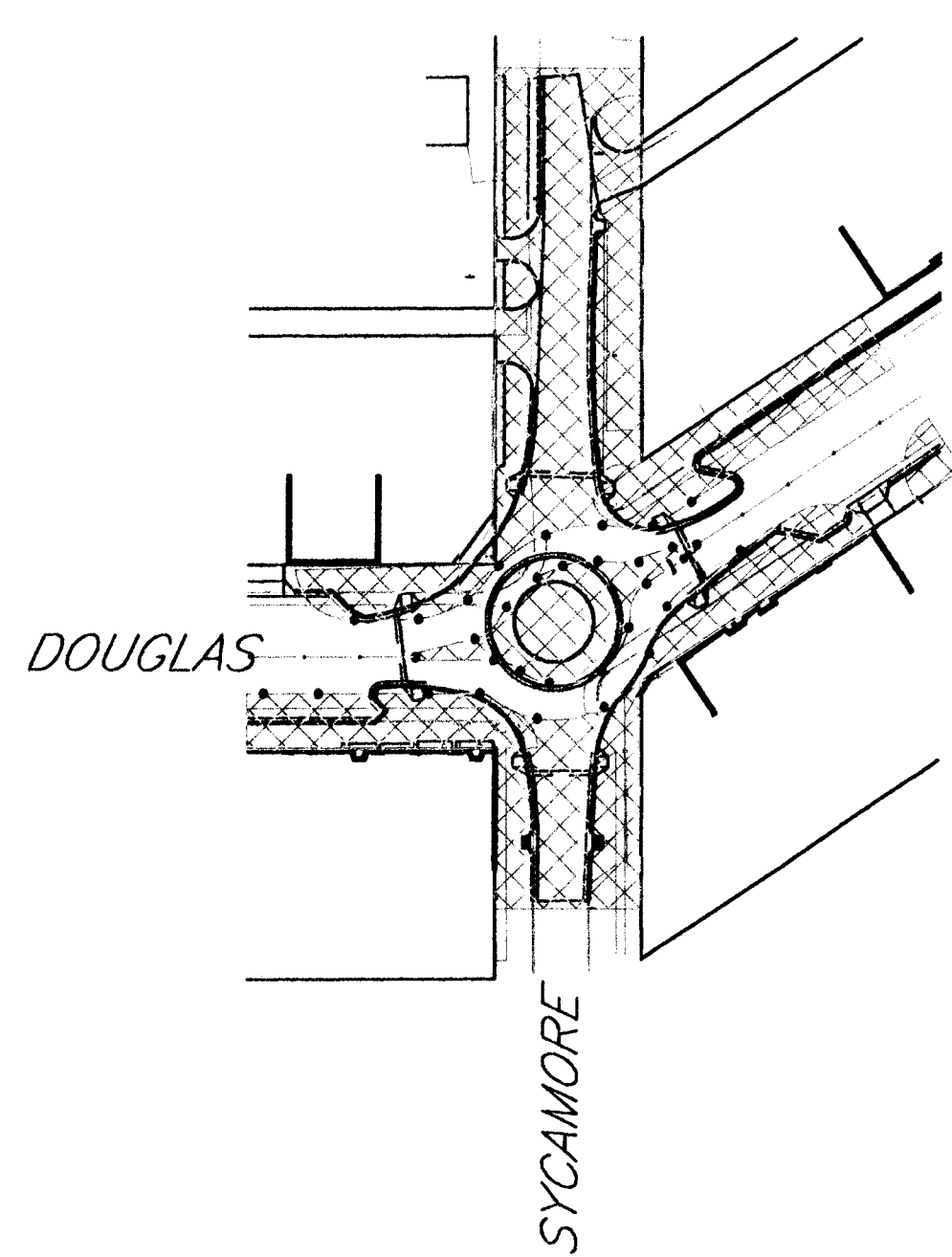


PHASE 1

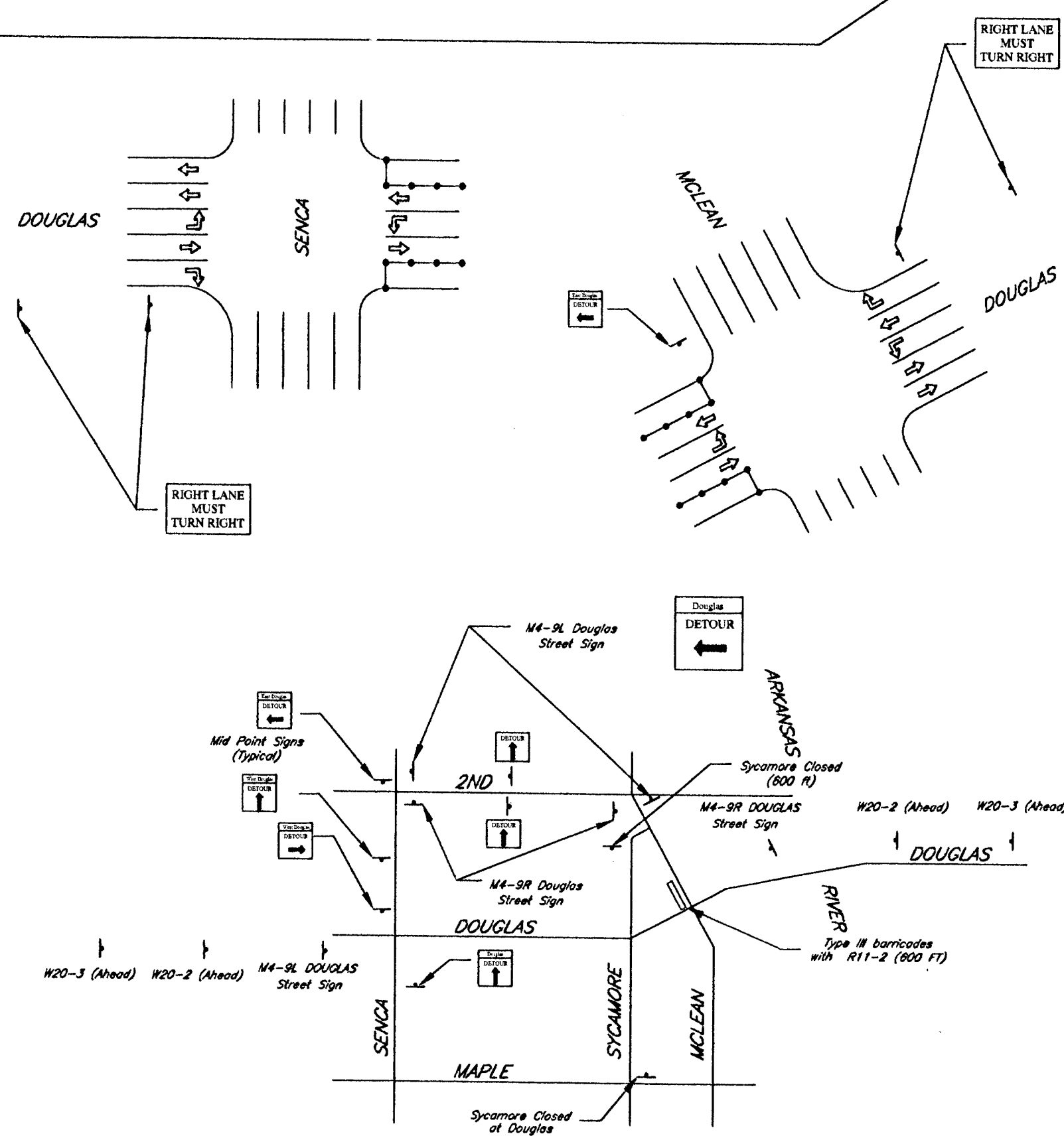
TEMPORARY DRIVING SURFACE AT CENTER OF ROUNDABOUT



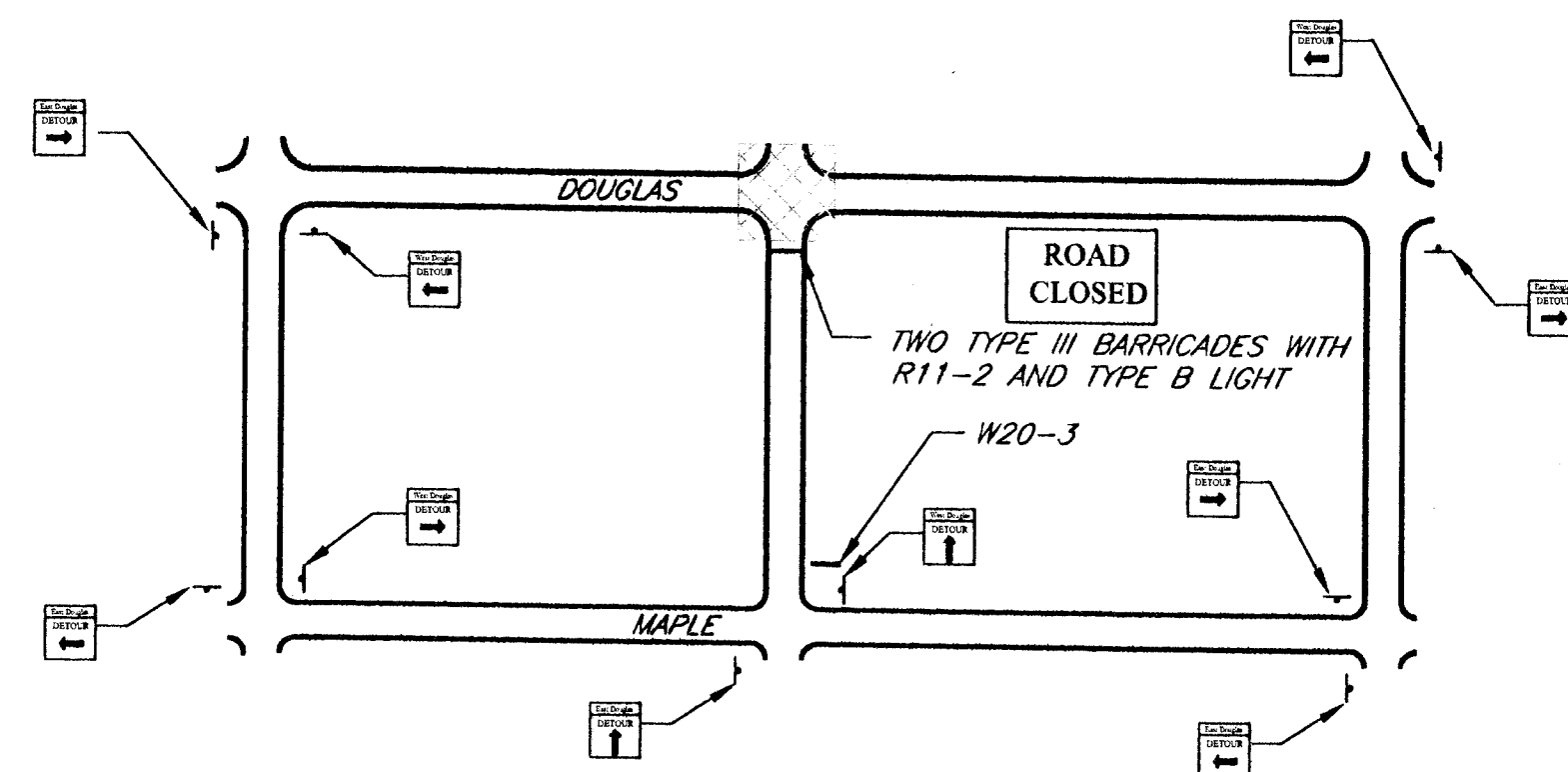
PHASE 2




PHASE 3



Through Traffic Detour (NTS)



Typical Traffic Control For Intersections (NTS)



TRAFFIC CONTROL PLAN

PROJECT NO. 472 83608 OCA: 706846  
 MVP PROJECT NO. 101008  
 DATE: August 7, 2002  
 REVISED:

SHEET  
 CV 4.5

WEST DOUGLAS STREETSCAPE  
 ARKANSAS RIVER TO SENECA  
 WICHITA, KANSAS

ARCHITECTS PLANNERS • LANDSCAPE ARCHITECTS  
 125 S. WASHINGTON WICHITA, KANSAS 67202  
 P.O. BOX 286 WICHITA, KANSAS 67201  
 TEL: 316/264-0242 FAX: 316/264-0246



McCuggage VAN SICKLE & PERRY