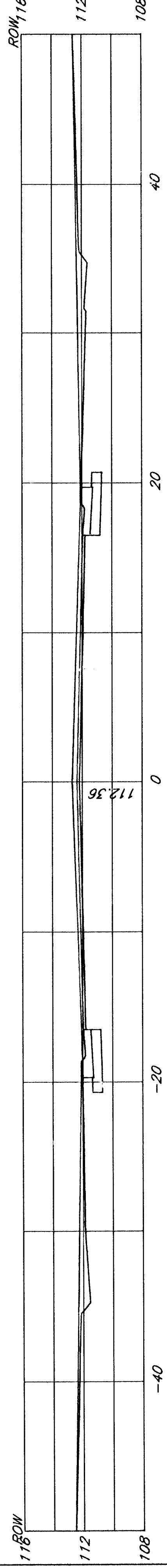
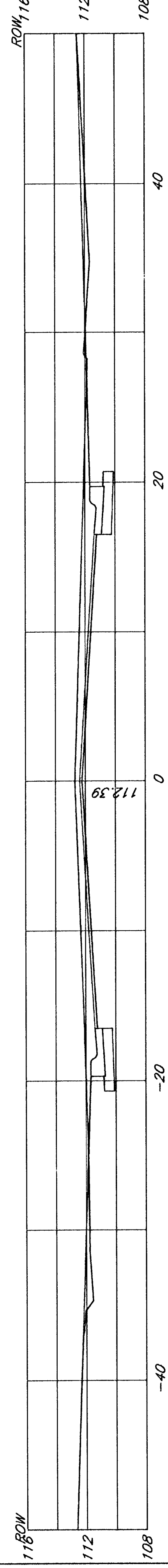


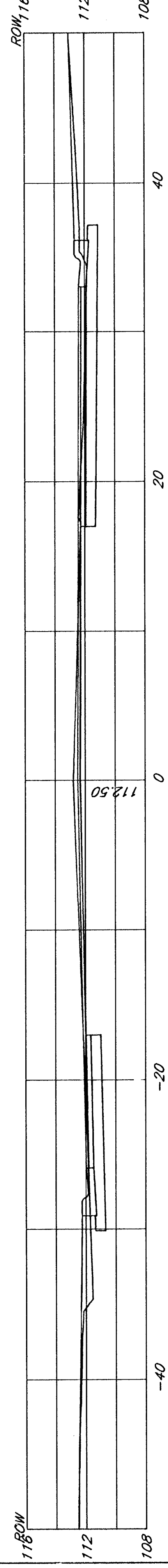
20+15.14




20+00




19+50




19+00




18+50



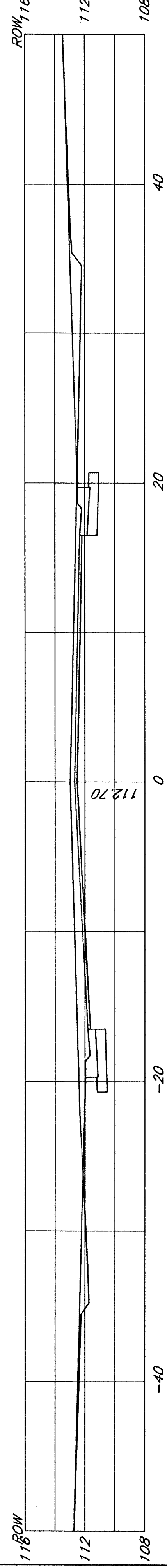
18+00



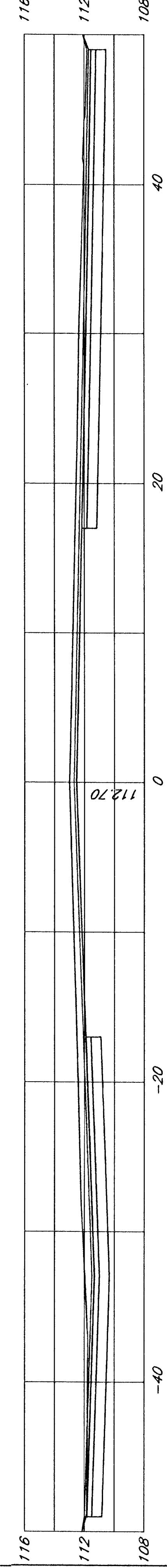
17+50.39




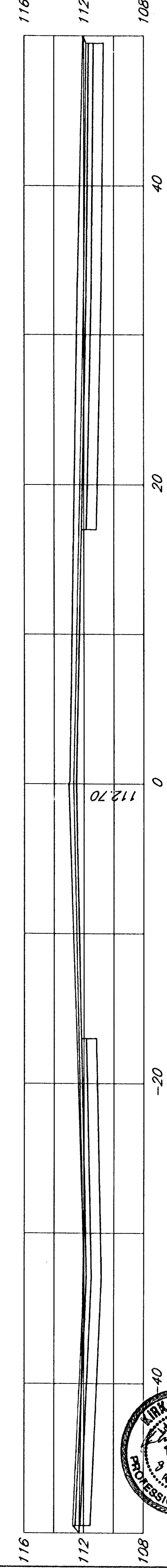
17+50



17+17.89



17+00



kemiller
engineering



516 S. Market,
Wichita, KS 67202

316/264-0242

Cross Sections

PROJECT NO. 472 83608 OCA: 706846
MAP PROJECT NO. 101008
DATE: August 7, 2002
REVISED:

SHEET
CV 5.3

ARCHITECTS • PLANNERS • LANDSCAPE ARCHITECTS
125 E. WASHINGTON WICHITA, KANSAS 67202
PO BOX 388 WICHITA, KANSAS 67201
RE: BIDDING • PLAN WORKING



McCulligage Van Sickle & Perry

WEST DOUGLAS STREETSCAPE
ARKANSAS RIVER TO SENECA
WICHITA, KANSAS