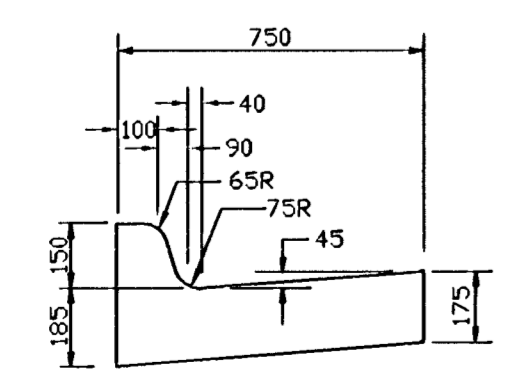
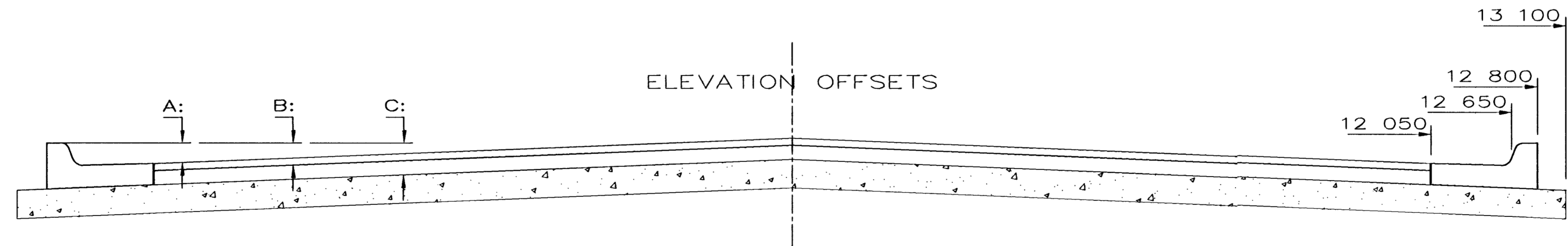
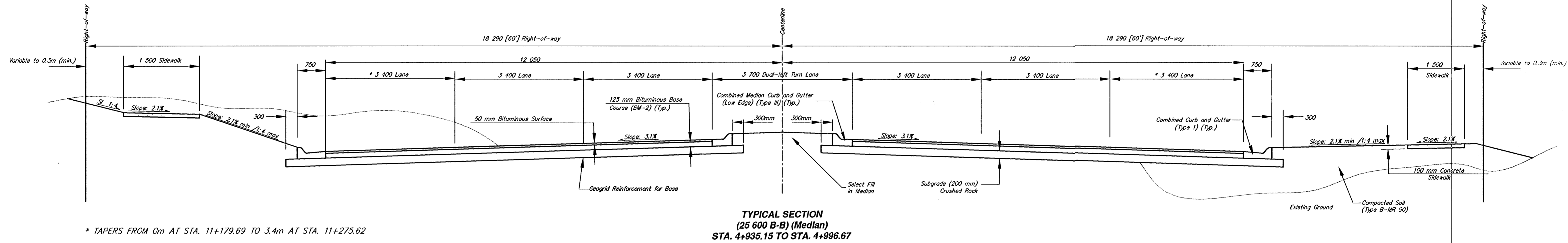
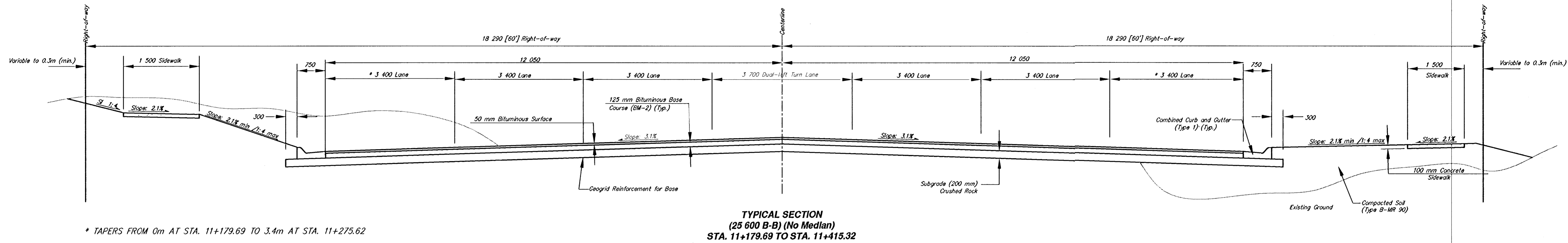


FHWA REGION NO.	STATE	PROJECT NUMBER	FISCAL YEAR	SHEET NUMBER	TOTAL SHEETS
7	KANSAS	87N-0127-01	1999	4	90

BY	DATE
REFERENCES NOTED	
REFERENCES CHECKED	



COMBINED CURB & GUTTER

	DISTANCE FROM CENTERLINE (LT. & RT.)																									
	0	600	1 200	1 800	2 400	3 000	3 600	4 200	4 800	5 400	6 000	6 600	7 200	7 800	8 400	9 000	9 600	10 200	10 800	11 400	12 050	12 650	12 800	13 100		
A: Top of Curbs to Top of Surface Lift	-269	-250	-231	-213	-194	-176	-157	-138	-120	-101	-83	-64	-45	-27	-8	10	29	48	66	85	105	-	-	-		
B: Top of Curbs to Top of Upper Base Lift	-219	-200	-181	-163	-144	-126	-107	-83	-70	-51	-33	-14	5	23	42	60	79	98	116	135	155	-	-	-		
C: Top of Curbs to Top of C.R. Subgrade	-94	-75	-56	-38	-19	-1	18	37	55	74	92	111	130	148	167	185	204	223	241	260	280	325	335	355		

**MAPLE AVE. IMPROVEMENTS - 119TH ST. W. TO MAIZE RD.
TYPICAL SECTIONS**

SRB 224 NORTH MAIN WICHITA, KANSAS 67203 316-264-8008
 SAVOY, RUGGLES & BOHM, P.A. ENGINEERING & SURVEYING
 472-76-245-83053-000-000-001

DATE: 2-28-2000 UTILITY SRB JOB: 1218T

4
90