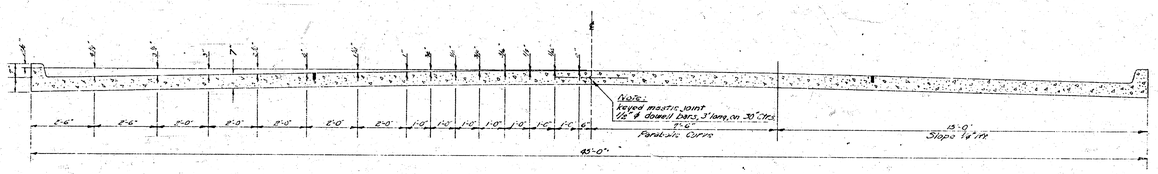

CENTRAL

E.L. BROOKSIDE PARKWAY TO E.L. WOODLAWN BLVD.

PROJECT NO. C16-196 & C16-197



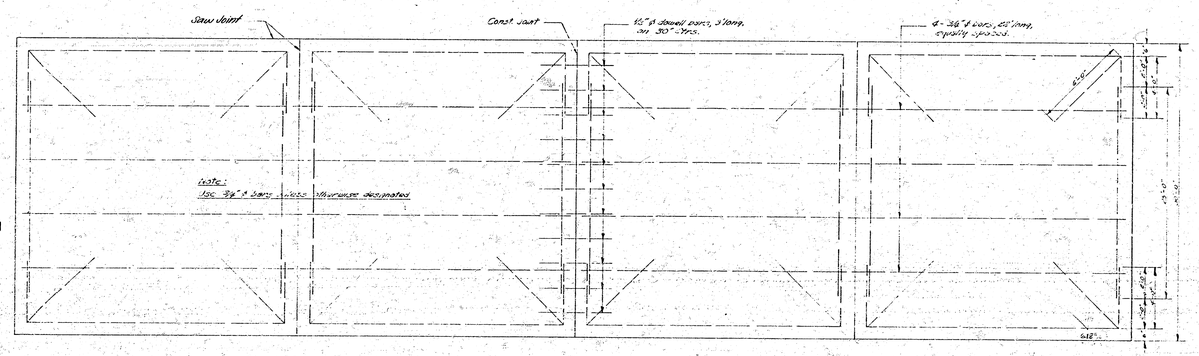
TYPICAL SECTION
NO SCALE



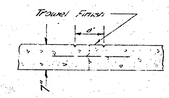
TRANSVERSE & LONGITUDINAL JOINT DETAIL
NO SCALE

NOTE -

WHERE CURBS IN THE SAME SECTION ARE AT DIFFERENT ELEVATIONS USE ELEVATION SHOWN ON PLAN FOR CONSTRUCTION JOINT.



STEEL PATTERN
NO SCALE



C.L. MARKER DETAIL
NO SCALE

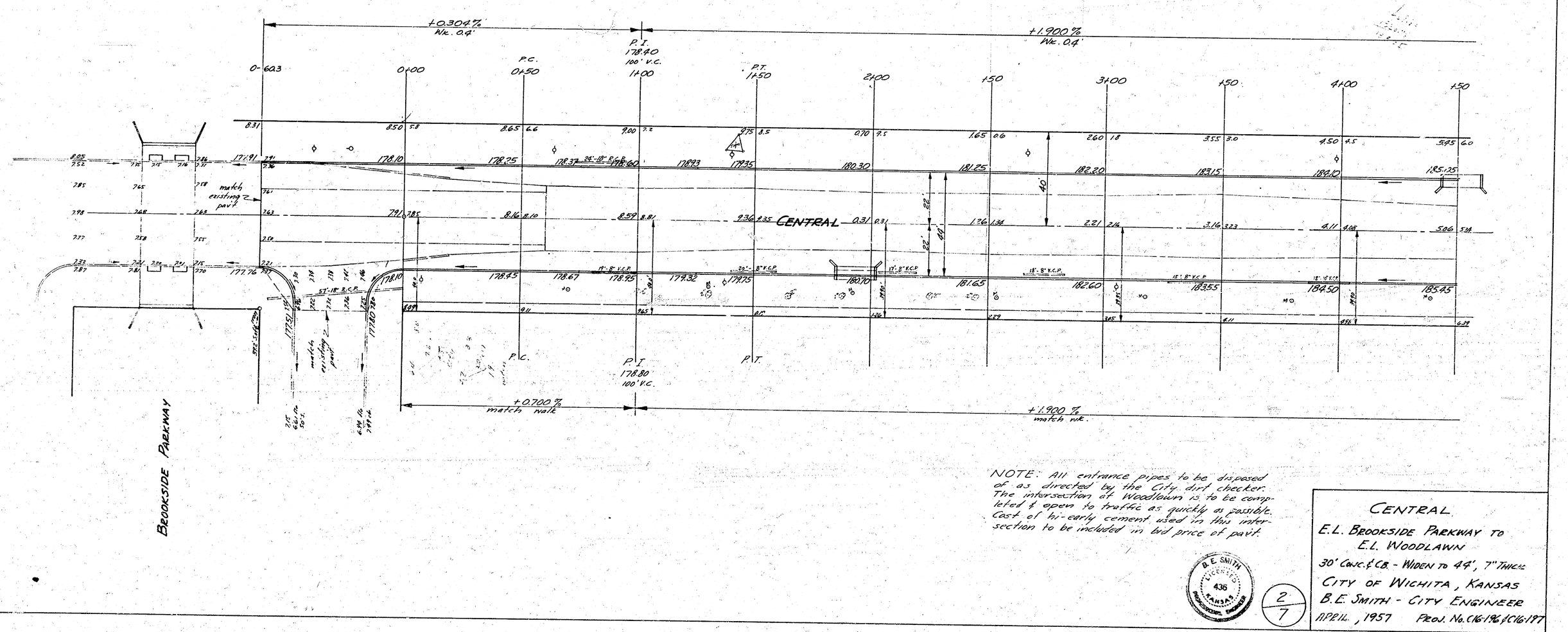
B.M. 185.80 Standard N.W. Cor. Edgemoor & Central
B.M. 178.56 + on N.E. Cor. So. Bridge curb, Central & Brookside Pkwy.

N

Scale: 1" = 20'

Grand Total Exc.	Prep.	City	Widen.
	1207.4	538.2	459.0
	+14.9%	+10.1%	+18.1%
cu. yds.	1385.1	575.5	772.4

Grand Total Fill	Prep	City	Widen.
	8.5	0	29.7
	+13.1%		+6.1%
cu. yds.	9.4		32.5 cu. yds.



NOTE: All entrance pipes to be disposed of as directed by the City dist. checker. The intersection of Woodlawn is to be completed & open to traffic as quickly as possible. Cost of hi-early cement used in this intersection to be included in bid price of pavt.

B. E. SMITH 436 KANSAS REGISTERED ENGINEER

2/7

CENTRAL

E.L. BROOKSIDE PARKWAY TO E.L. WOODLAWN

30' CONC. & CB. - WIDEN TO 44', 7" THICK

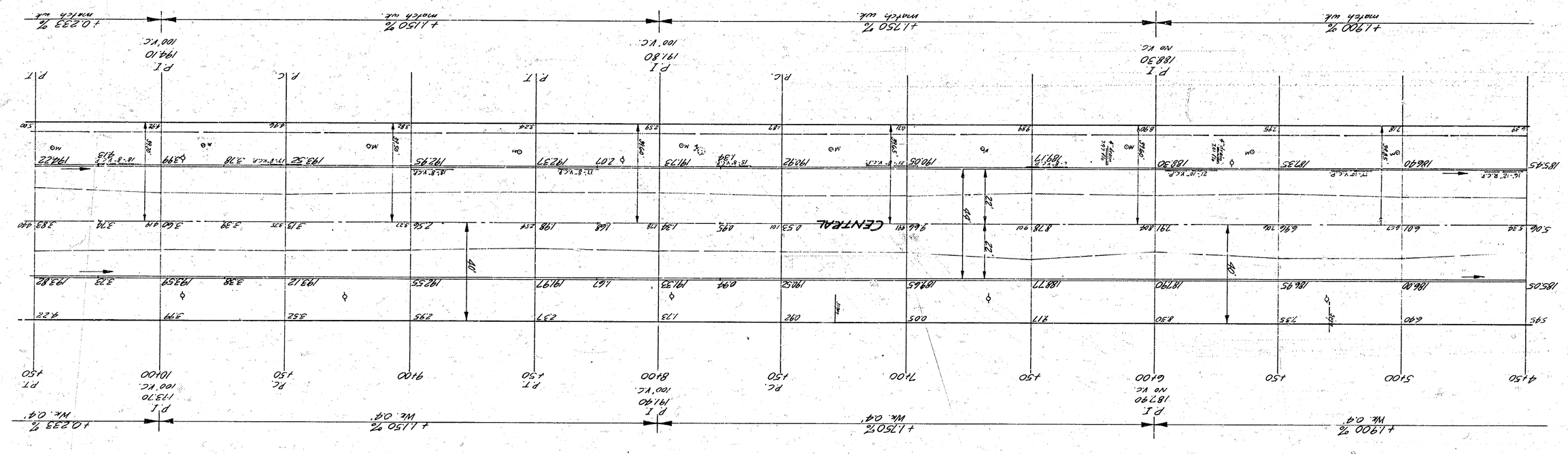
CITY OF WICHITA, KANSAS

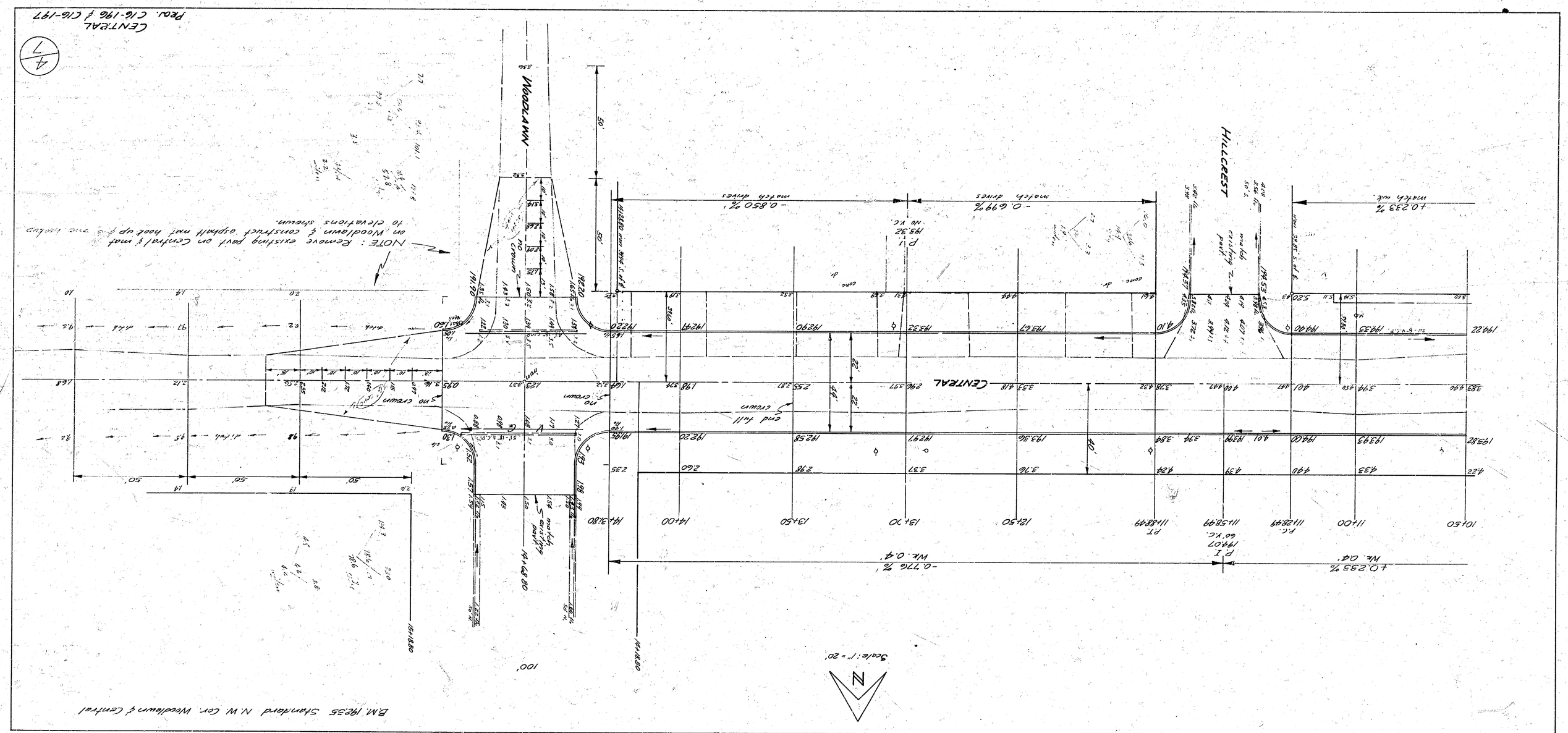
B.E. SMITH - CITY ENGINEER

APRIL, 1957 PROJ. No. C-16-196 & C-16-197

(3/7)

CENTRAL
Proj. CIG-196 & CIG-197




CENTRAL
Proj. C-16-196 & C-16-197
4/7
WOODLAWN
HILLCREST
NOTE: Remove existing pvmt on Central & mill on Woodlawn & construct asphalt mat hook up to elevations shown.
BM #235 Standard N.W. cor. Woodlawn & Central
Scale: 1" = 20'
N
100'
-0.850 ft. max. dia.
-0.699 ft. max. dia.
-0.233 ft. max. dia.
-0.776 ft. max. dia.
-0.238 ft. max. dia.
P.I. 1932 No. 1C
P.I. 1907 60' R.C.
end fill
end crown
PT 111+84.99
PC 111+28.99
PT 111+52.99