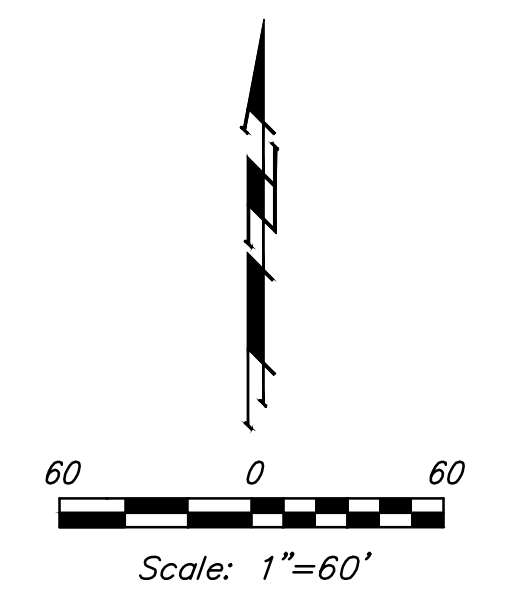
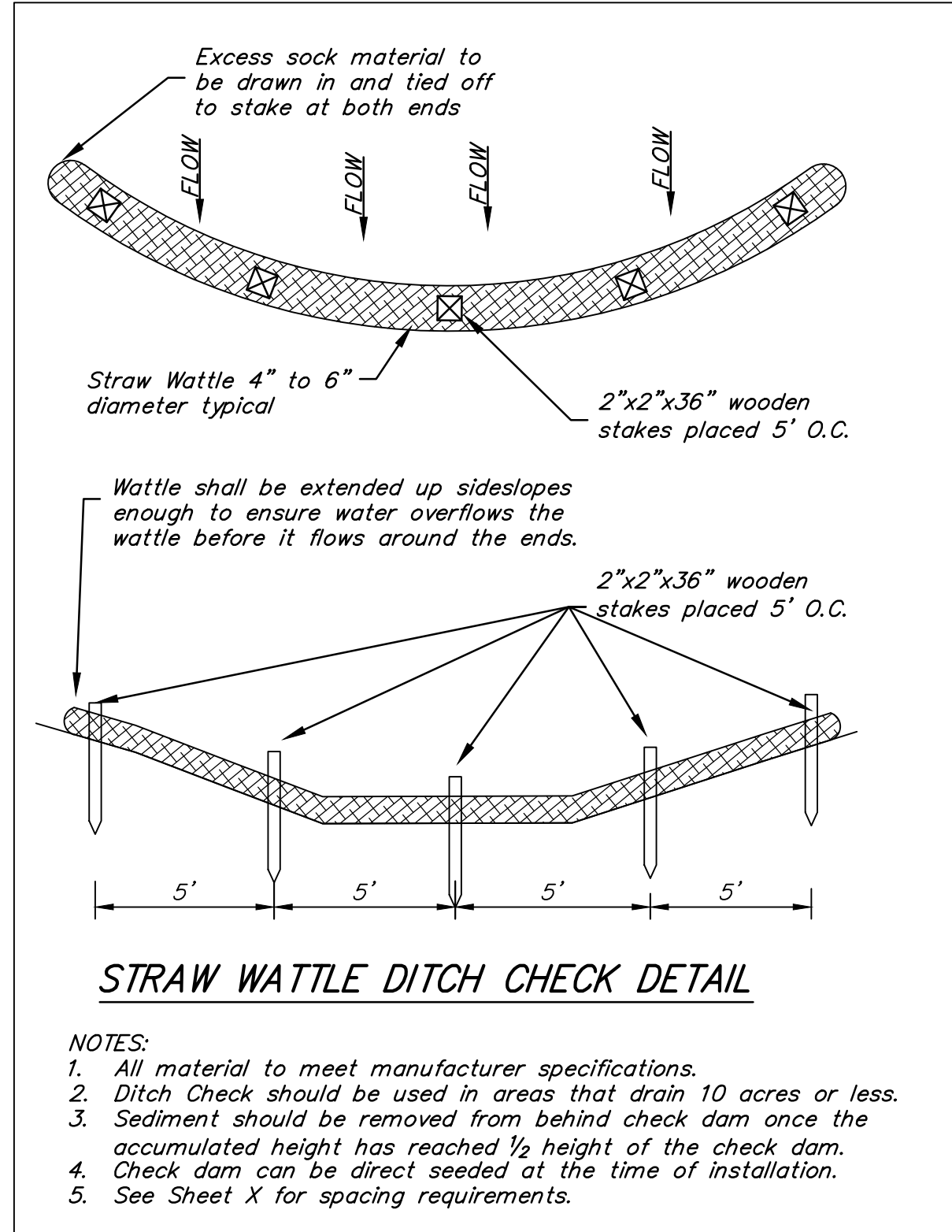


EROSION CONTROL MEASURE	INSTALL	MAINTAIN	REMOVE
BACK OF CURB PROTECTION (LF)	0	0	0
CONSTRUCTION ENTRANCE (EA)	0	0	0
CURB INLET BARRIER (EA)	0	0	0
DITCH CHECK (EA)	7	0	0
DROP INLET PROTECTION (EA)	0	0	0
EROSION CONTROL (LS)	0	0	0
EROSION CONTROL BERM (LF)	0	0	0
SILT FENCE (LF)	0	0	0
EROSION CONTROL MAT (SY)	0	0	0

QUANTITIES ARE FOR INFORMATION ONLY! CONTRACTOR SHALL VERIFY QUANTITIES PER FINAL BID QUANTITY SHEET.

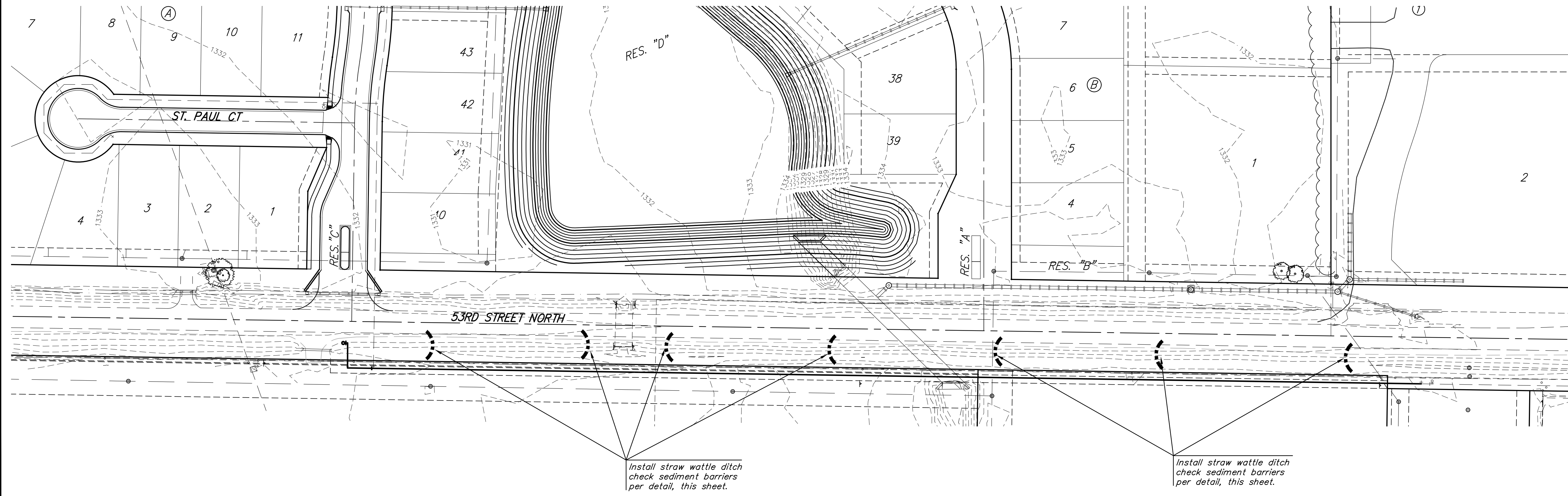
\* ALL EXISTING BMPs INCLUDING CONSTRUCTION ENTRANCE, SEDIMENT BARRIERS, SILT FENCE, EROSION CONTROL BERM, AND EROSION CONTROL MAT SHALL BE MAINTAINED AND REPAIRED IF NECESSARY. REPLACEMENT OR REMOVAL OF EROSION CONTROL MEASURES TO BE PAID FOR BY L.S. BID ITEM "MAINTAIN EXISTING BMPs"

Areas to be seeded as indicated on the cover sheet. The approximate seeding area is 1.3 acres. This area is based on 1,244 L.F. pipe at 45' wide and is for information only.



**EROSION CONTROL PLAN LEGEND**

- DROP INLET PROTECTION
- CURB INLET PROTECTION
- DITCH CHECKS
- SILT FENCING
- STRAW WATTLE DITCH CHECKS
- EROSION CONTROL BERM
- BACK OF CURB PROTECTION
- EROSION CONTROL MAT
- TEMPORARY DITCH



**BAUGHMAN COMPANY**  
315 Ellis St.  
Wichita, KS 67211  
316-262-7271  
BaughmanCo.com

NORTHGATE 5TH ADD.

**EROSION CONTROL PLAN**  
WATER MAIN IMPROVEMENTS

PROJECT NUMBER:  
21-03-E872

DESIGN: AEG DRAWN: TMS  
DATE: August 9, 2021

SHEET 4 OF 12

File: E:\Projects\Northgate 5th Addition\_20-03-P538\Engineering\Phase 1\WTR MAIN 21-03-E872\Wtr Main.dwg