

Pavement Improvements to Serve

Perry's Addition, Lots 21 Through 26, Block 2

Mead Avenue

West Side of RR Track, Bayley to Lincoln

Project No.

O.C.A. No.

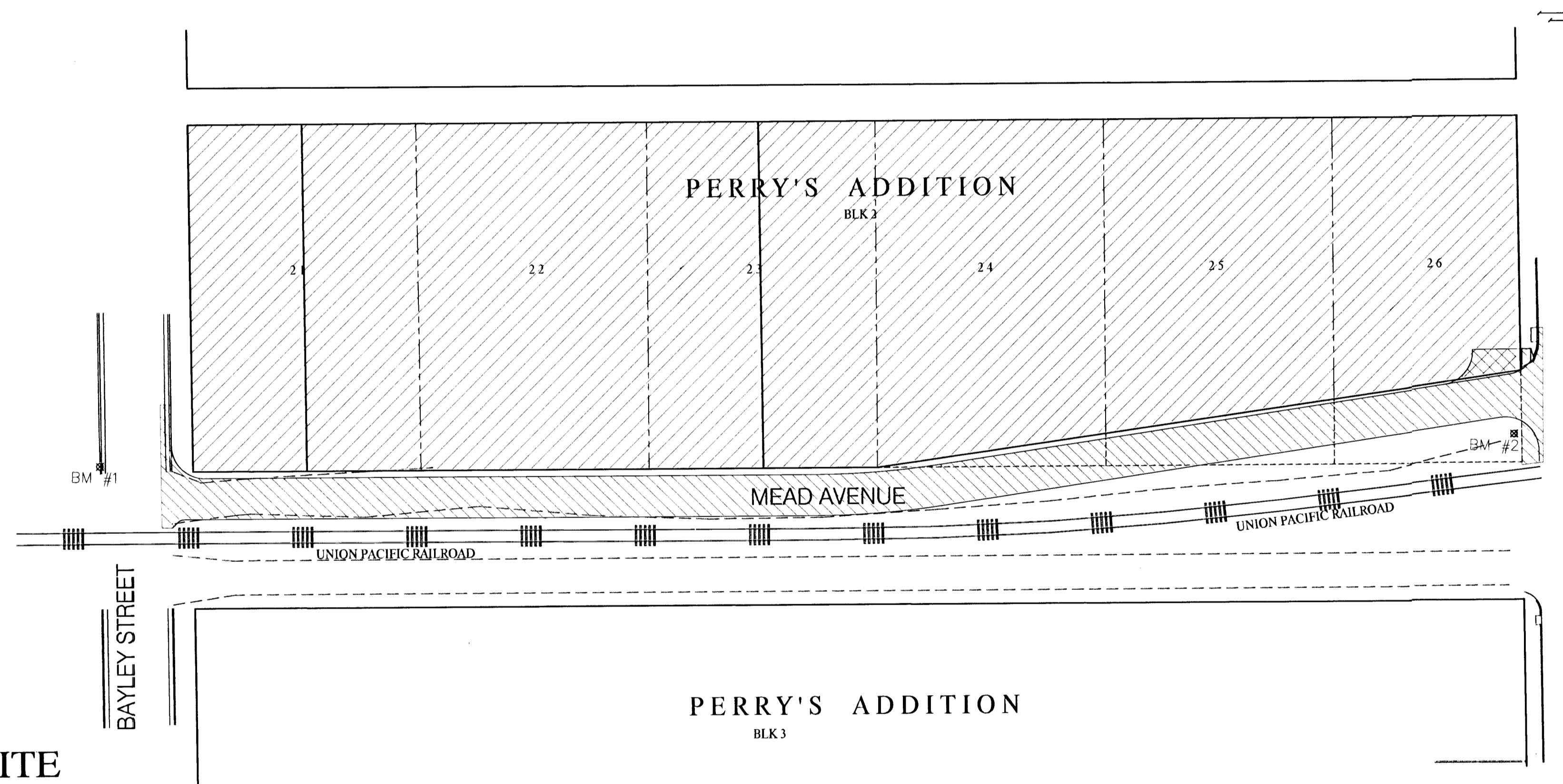
472-83317

765674

CITY OF WICHITA, KANSAS

Michael E. Lindebak, P.E. City Engineer

SCALE: 1" = 40'



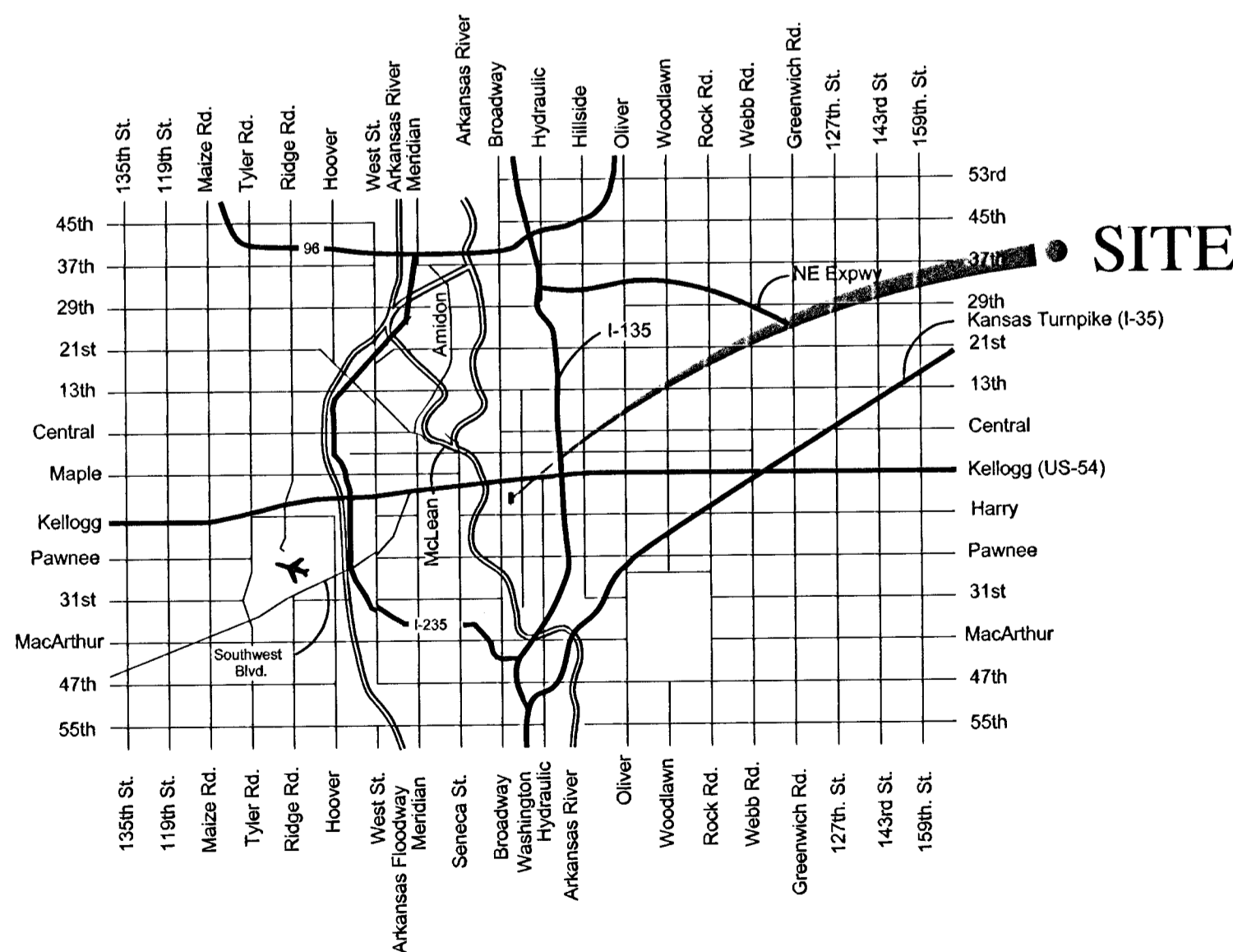
Sheet Index

Title Sheet	1
General Notes	2
Typical Pavement Sections	3
Paving Details	4
Intersection Details	5
Driveway Details	6
Paving Plans	7
Erosion Control Details	8-11
Cross Sections	12-14

Benchmarks


BM #1 - '□' Top of curb @ 32.60' West and 15.43' South of the Centerlines of both Bayley and Mead. Sta. 0+15.53, Elev. = 105.97

BM #2 - '□' on Northeast corner of Railroad Signal Pole Base @ 42.35' West and 33.33' South of the Centerlines of both Lincoln and Mead. Sta. 6+03.98, Elev. = 107.91



VICINITY MAP

Improvement District 
 Proposed Improvements 



October, 2001

F:\Eng\Mead\titlepage.dwg

BAUGHMAN COMPANY, P.A.
 ENGINEERING, SURVEYING, & PLANNING
 316-262-7271 • 315 ELLIS • WICHITA, KANSAS 67211