

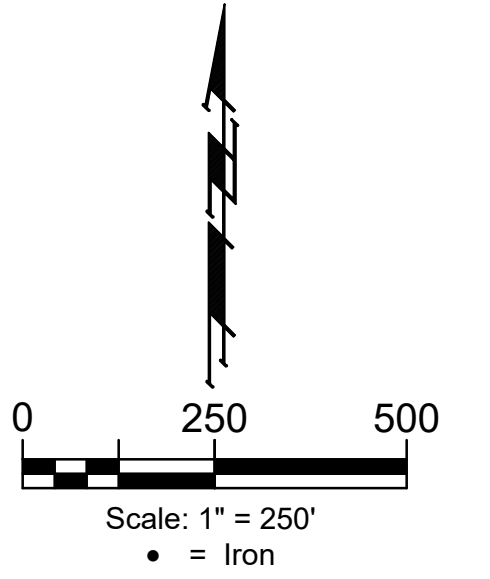


BENCHMARKS:
 135th St. W. & Pawnee
 City of Wichita Benchmark Disc,
 Northeast Corner of Intersection
 On SW Corner of Concrete Base
 of High Line Pole.
 Elev. = 1359.65 NGVD29

City of Wichita Benchmark Disc,
 0.4 Mi. South of Kellogg On
 135th St. W., West Side of
 Concrete Base for High Line
 Pole, West of K.G.&E.
 Substation, 135± South of
 Railroad Tracks On East Side of
 135th St. W.
 Elev. = 1367.77 NGVD29



**BAUGHMAN
 COMPANY**
 315 Ellis St.
 Wichita, KS 67211
 316-262-7271
 BaughmanCo.com

TURKEY CREEK 4TH
 ADDITION - PHASE 1B

COORDINATES

WATER DISTRIBUTION
 SYSTEM
 PROJECT NUMBER:
 448-2020-016823
 DESIGN: DMV DRAWN: JAK
 DATE: June 23, 2022

SHEET OF
14 16

File: E:\Projects\Turkey Creek 4th_1_Engineering\Phase 1B\WTR 21-09-E014.DWG