

STREET & STORM WATER SEWER IMPROVEMENTS

MURDOCK STREET ROUNDABOUT

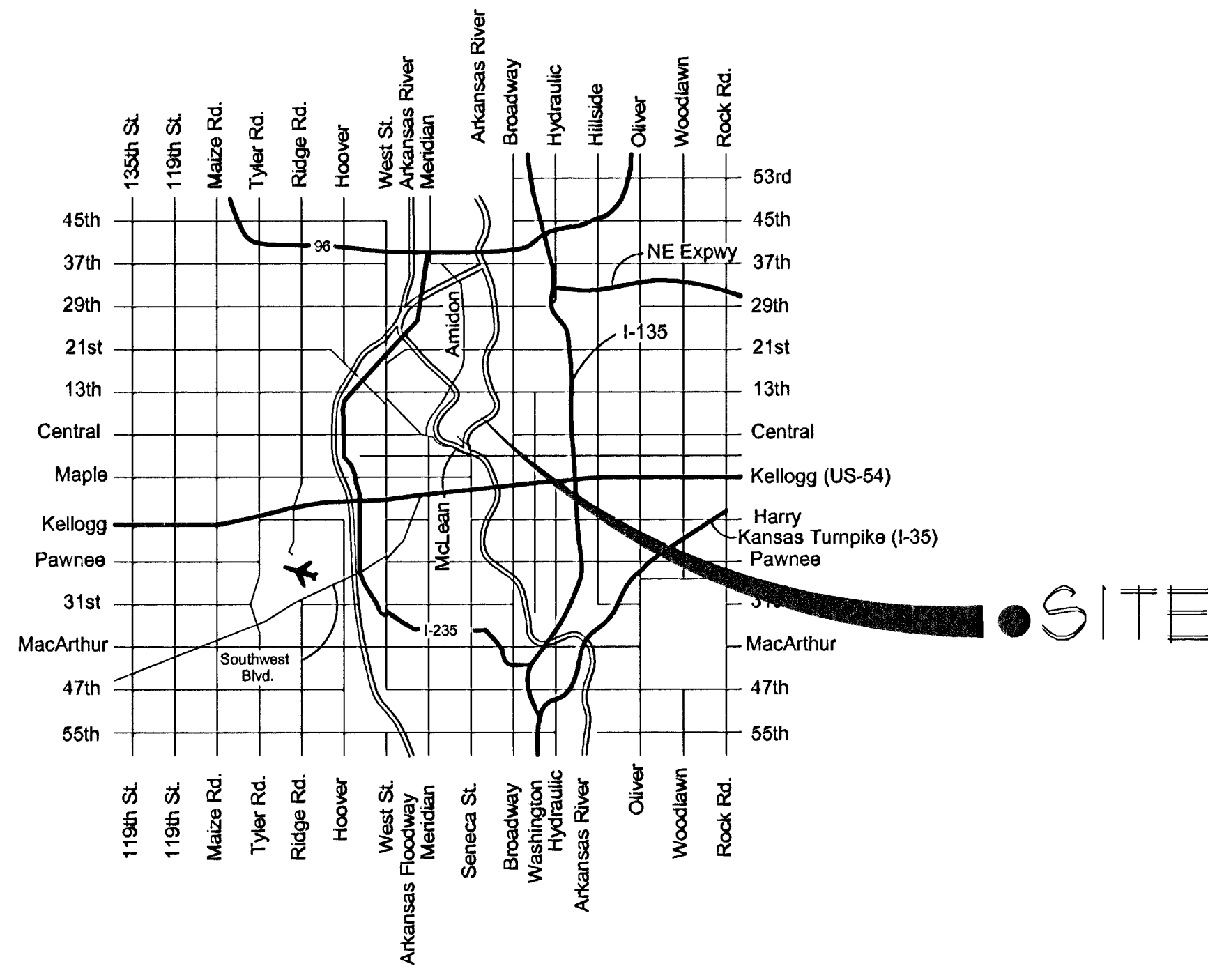
INTERSECTION of STACKMAN DRIVE, WEST RIVER BOULEVARD & MURDOCK STREET

O.C.A. No.
602411

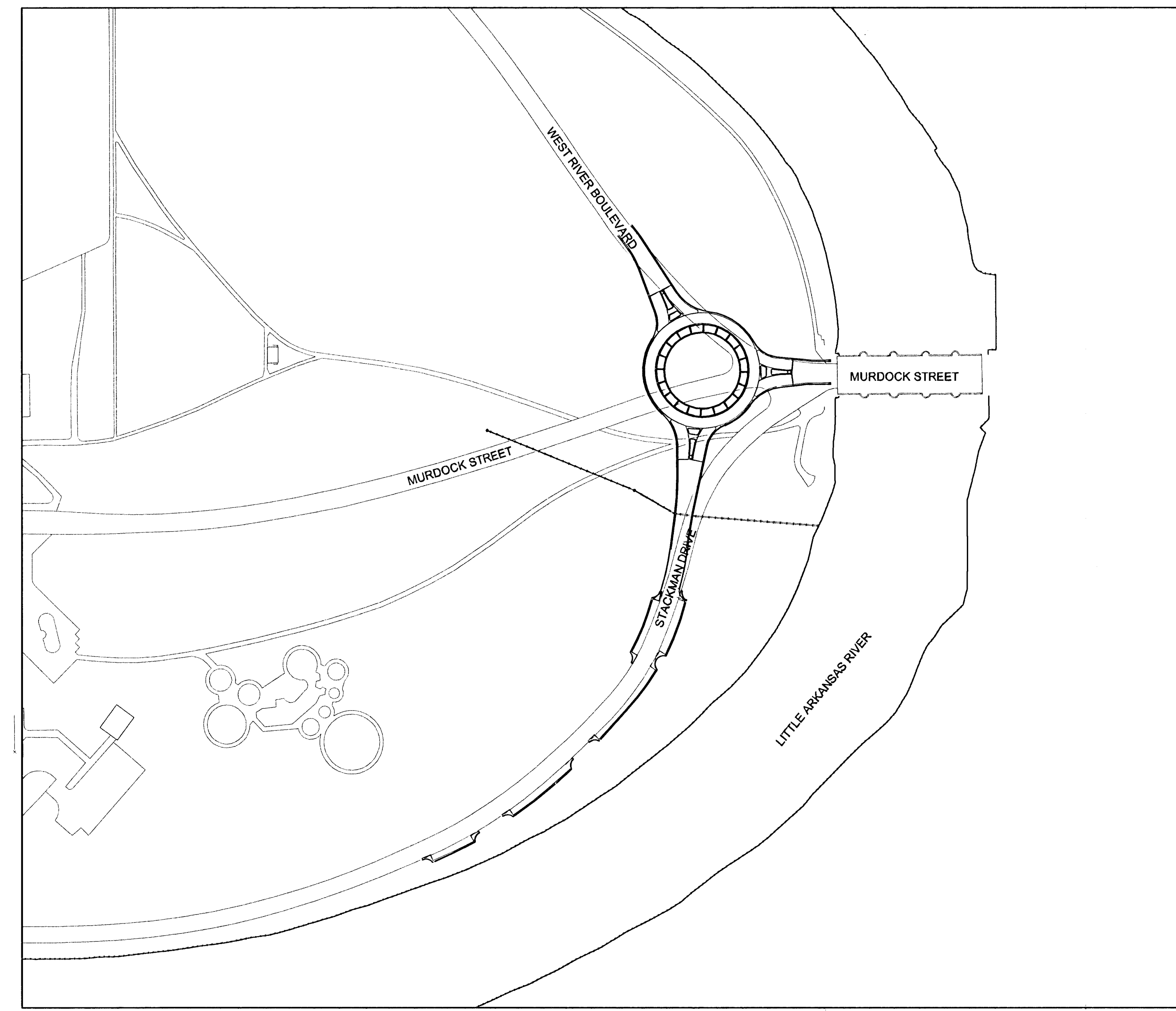
CITY OF WICHITA, KANSAS
Neil Cable, P.E. City Engineer
SEPTEMBER 2002

INDEX

Title Page	1
Note Page	2
Typical Sections	3
Typical Pavement Details	4
Stackman Paving Plan	5
Stackman Marking & Signing Plan	6
Murdock Paving Plan	7
Murdock Grading Plan	8
Murdock Joint Plan	9
Murdock Marking & Signing Plan	10
Storm Water Sewer Plan/Profile	11
Drop Inlet Detail	12
Type 2 Inlet Detail	13
Shallow Manhole Detail	14
Marking and Signing Details	15
Construction Signing Details	16
Erosion Control Details	17-20
Stackman Cross Sections	21-25
Murdock Cross Sections	26-28



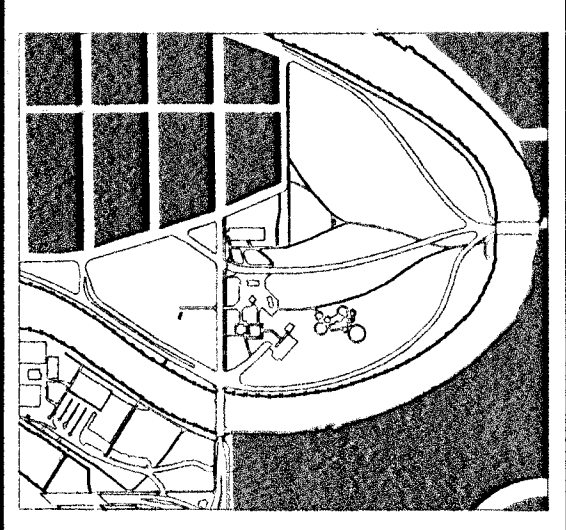
VICINITY MAP



PROJECT AREA
CENTRAL RIVERSIDE PARK

RIVERSIDE PARK SYSTEM
Central Riverside Park
Wichita, Kansas

KEY PLAN



CENTRAL RIVERSIDE PARK

PRINTS ISSUED
Sept. 5, 2002

WDM No. 00113
drawn: STAFF
checked: STAFF

MURDOCK STREET ROUNDABOUT
TITLE SHEET

SECTION TWO
1 of 28