



BENCHMARK:
 BM #1 - City of Wichita Bench Mark Disc on the Sidewalk at the North West Corner of the Murdock Bridge.
 Elev. = 123.93 (City Datum)

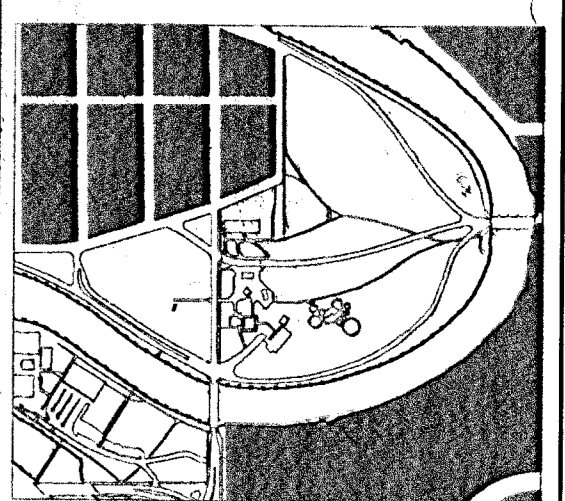


Wilson Darnell Mann P.A.
 105 N. Washington Wichita, Kansas 67202
 ph 316.262.4700 fx 316.262.0002



RIVERSIDE PARK SYSTEM Central Riverside Park

KEY PLAN



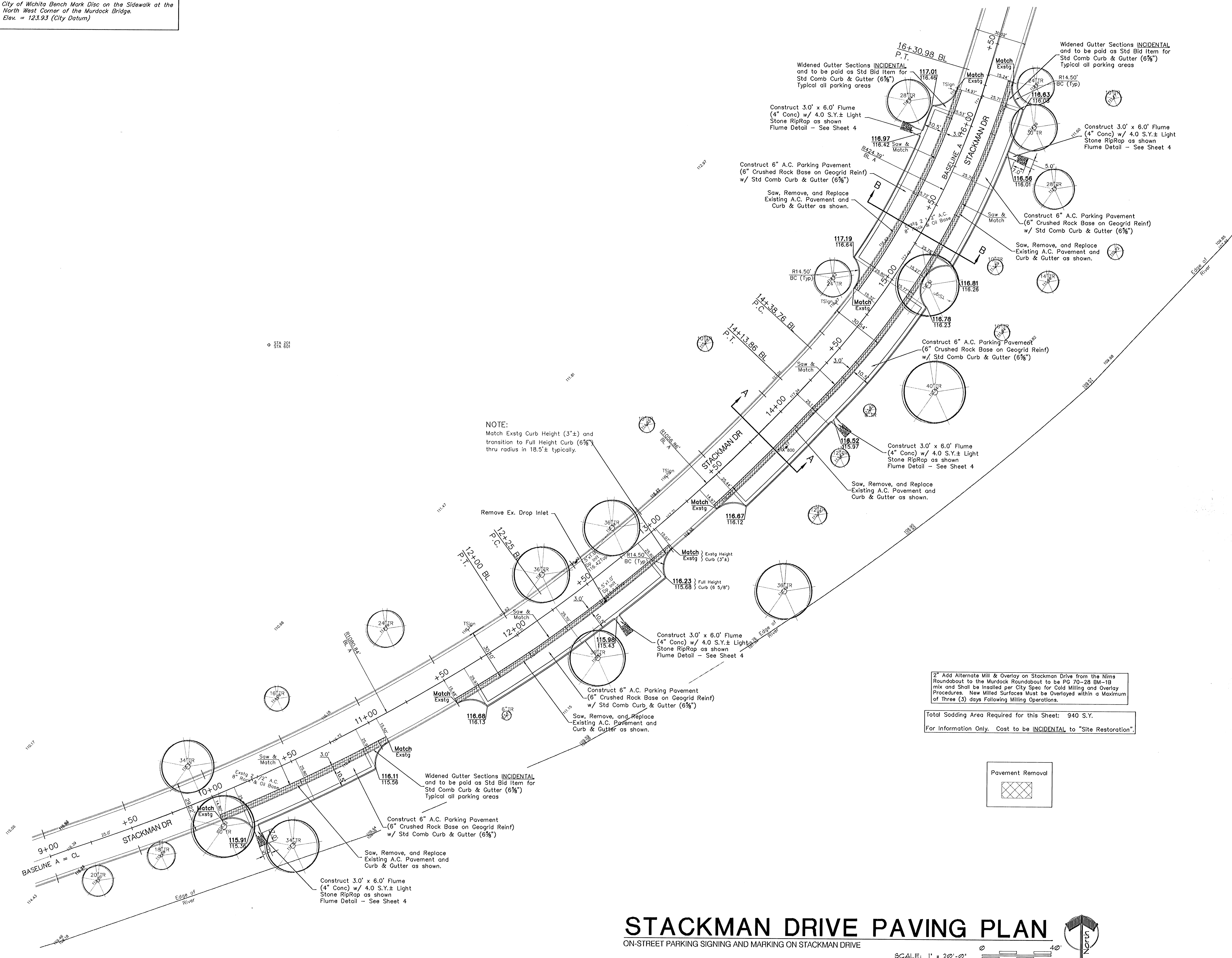
CENTRAL RIVERSIDE PARK

PRINTS ISSUED
 Sept. 5, 2002

WDM No. 00113
 Drawn: STAFF
 Checked: STAFF

STACKMAN DRIVE PARKING
 PAYING & GRADING PLAN

SECTION TWO
 5 of 28



STACKMAN DRIVE PAVING PLAN

ON-STREET PARKING SIGNING AND MARKING ON STACKMAN DRIVE

SCALE: 1" = 20'-0"

