

STREET & STORM WATER SEWER IMPROVEMENTS

NIMS STREET ROUNDABOUT

INTERSECTION of STACKMAN DRIVE & NIMS STREET

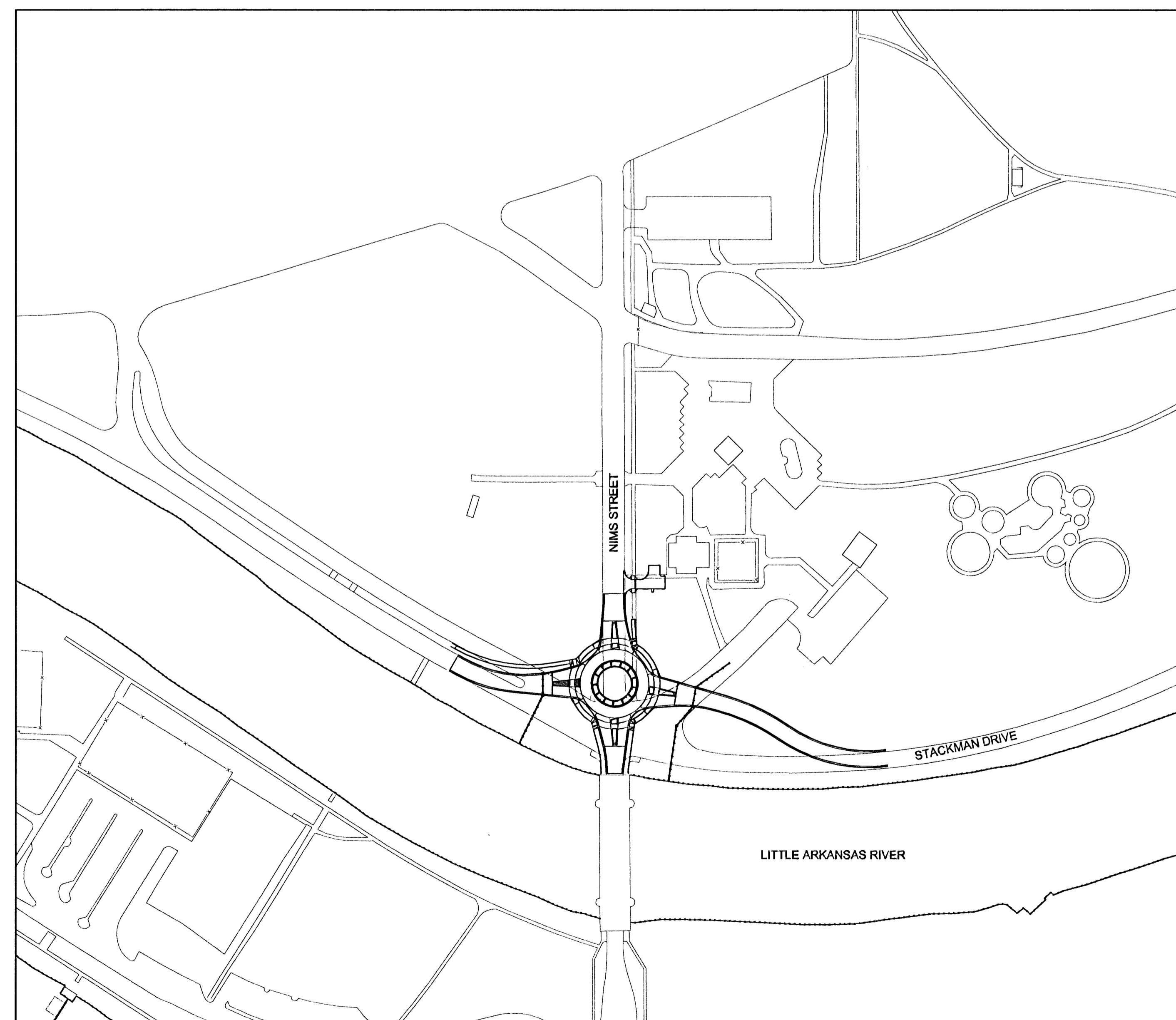
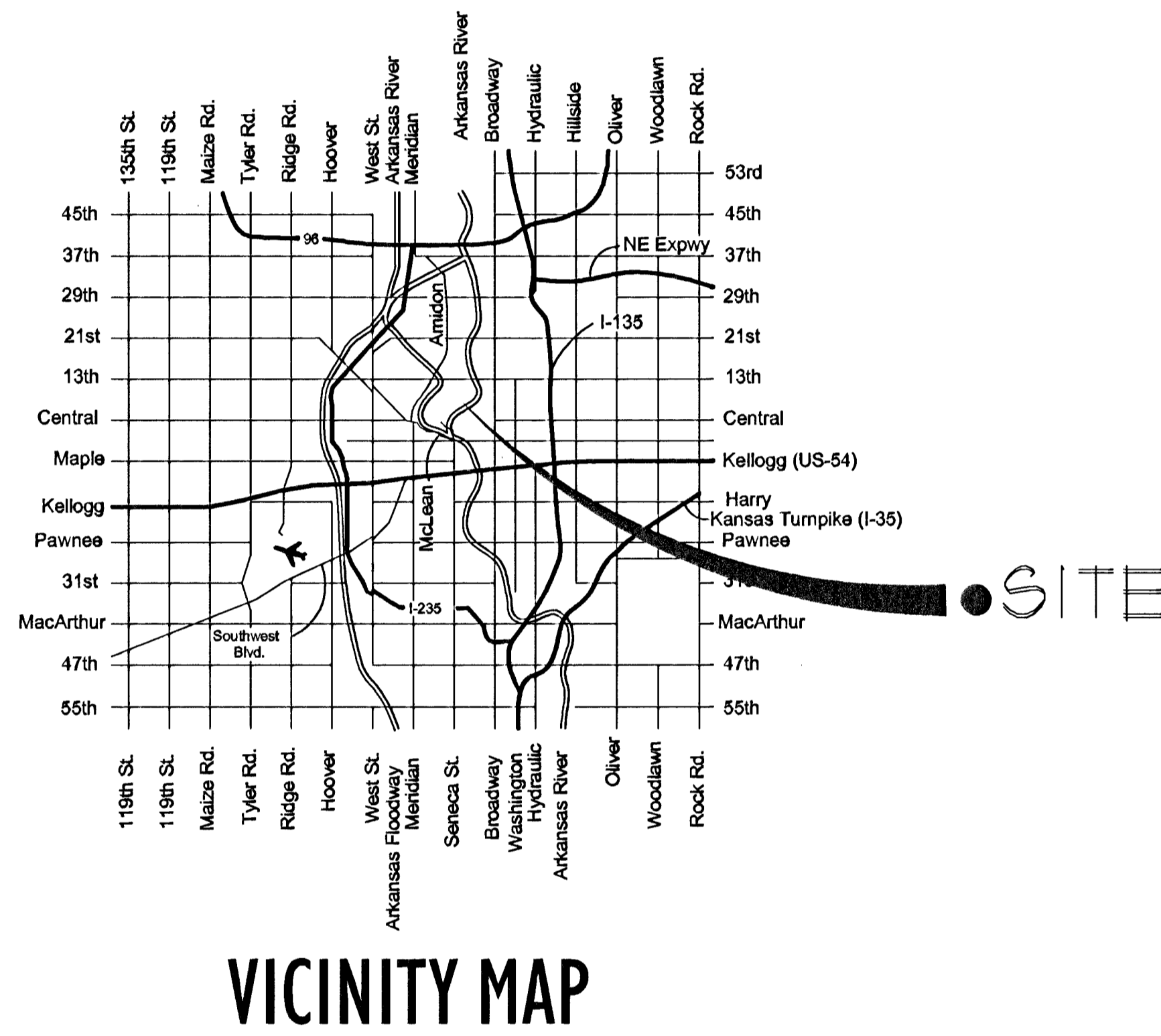
Grant Detail No.
010121

Index Code
602411

CITY OF WICHITA, KANSAS
Neil Cable, P.E. City Engineer
AUGUST 2002

INDEX

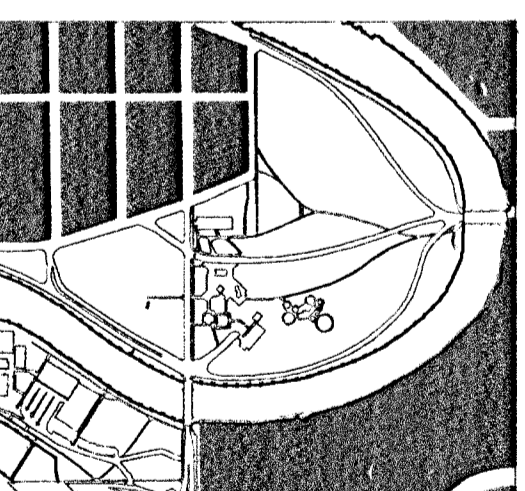
Title Page	1
Notepage	2
Typical Sections	3
Typical Pavement Details	4
Paving Plan	5
Grading Plan	6
Roundabout Joint Plan	7
Storm Water Sewer Plan/Profile	8
Roundabout Marking & Signing	9
Type 2 Inlet Detail	10
Shallow Manhole Detail	11
Standard Drive Details	11a
Marking and Signing Details	12
Construction Signing Details	13
Erosion Control Details	14-17
Cross Sections	18-22



PROJECT AREA
CENTRAL RIVERSIDE PARK

NIMS ROUNDABOUT
Central Riverside Park
Wichita, Kansas

KEY PLAN



CENTRAL RIVERSIDE PARK

PRINTS ISSUED
August 20, 2002

Drawn: STAFF
Checked: STAFF

00-08-E798
NIMS STREET ROUNDABOUT
@ STACKMAN DRIVE
TITLE SHEET

SECTION THREE
1 of 22