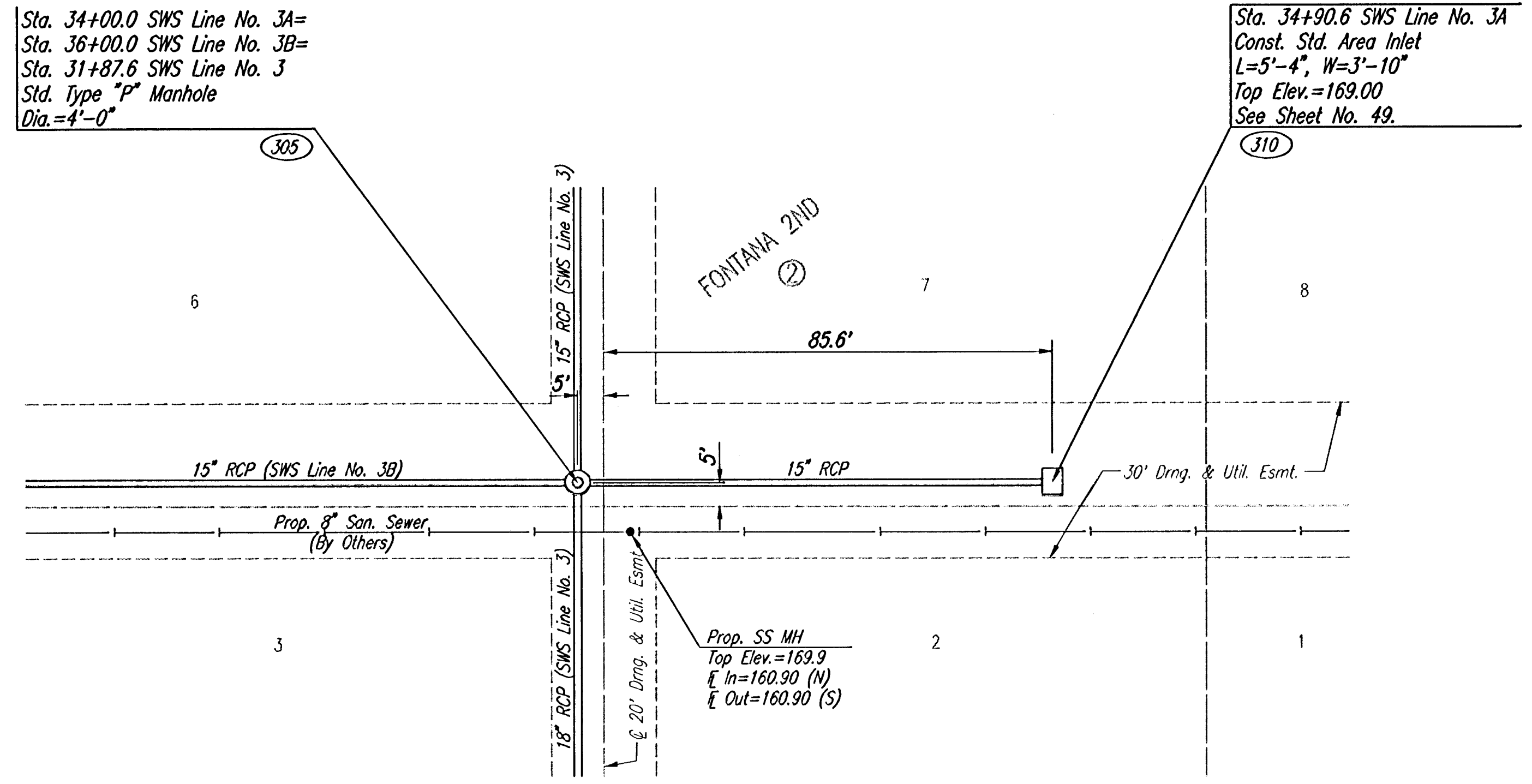


PLAN

CHECKED	CHECKED
BY	DATE

PROFILE

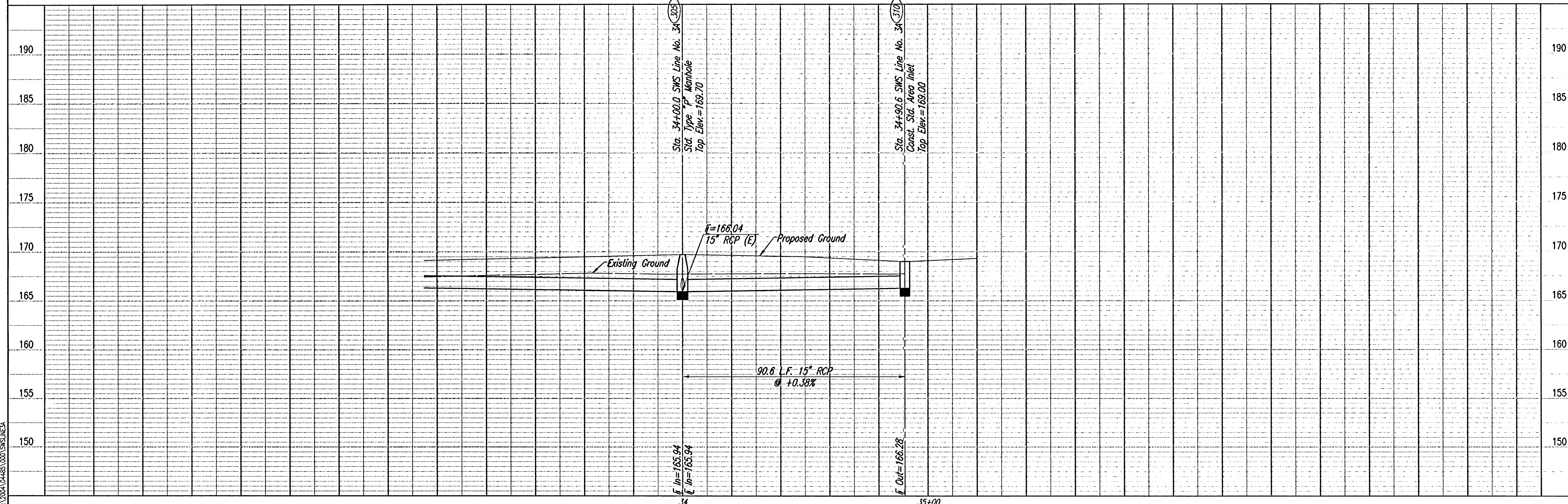

CHECKED	CHECKED
BY	DATE



SCALE: 1"=20'

COORDINATE LIST		
POINT	NORTH	EAST
305	27,361.8134	17,009.9309
310	27,271.1726	17,010.8536

305 = COORDINATE POINT NO.
SEE SHEET NO. 3 FOR PLAT COORDINATES



Sheet 03-14-2006 10:26:22 AM by JMU
Plot Scale: 1/2" = 10'-0" 03-14-2006 10:36:45 AM by JMU
C:\2004\04485\000\SWSLINE3A

Fontana Addition-Phase 1

SWS LINE NO. 3A

JAMES L. ARMOUR, P.E. - CITY ENGINEER
CITY OF WICHITA PROJECT NO. 472-84086

Professional Engineering Consultants, P.A.
303 S. TOPICKA • WICHITA, KANSAS 67202
316-262-2691 • FAX 316-262-3003

Designed By: BLB, BDB
Drawn By: BUS

Job No.: 35-04485-000
Date: SEPTEMBER 2004

Sheet 41 of 101