McCORMICK STREET IMPROVEMENT
STORM WATER SEWER PLANS
LINE 1 & LINE 2

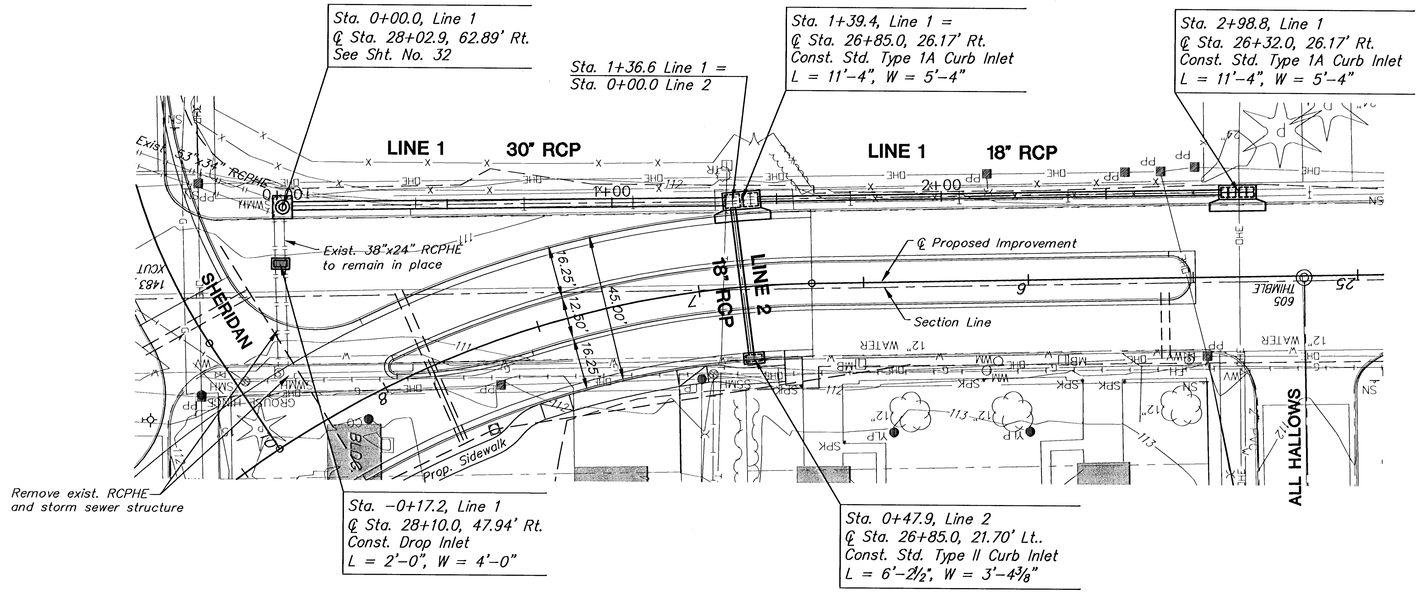

PLAN LINE 1

PLAN LINE 2

PROFILE LINE 1

SCALE: HORIZ. 1"=20'
SCALE: VERT. 1"=5'

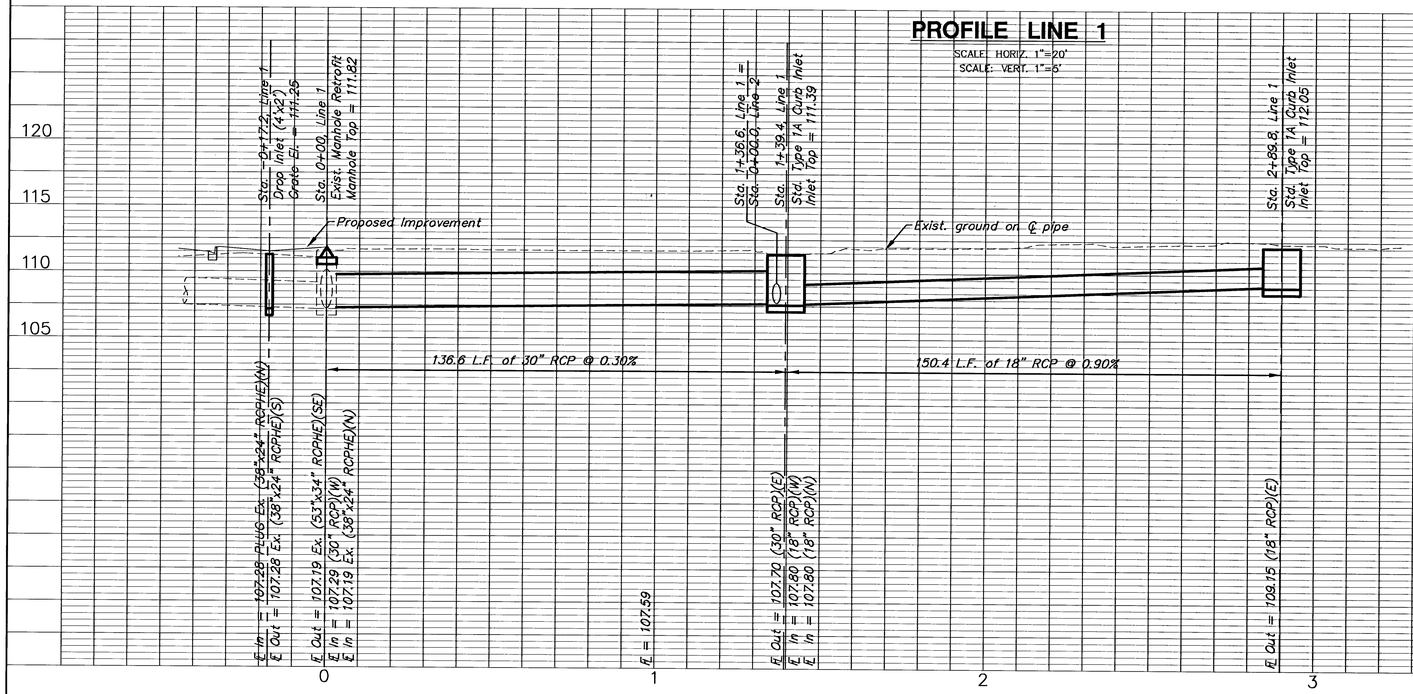

PROFILE LINE 2

SCALE: HORIZ. 1"=20'
SCALE: VERT. 1"=5'

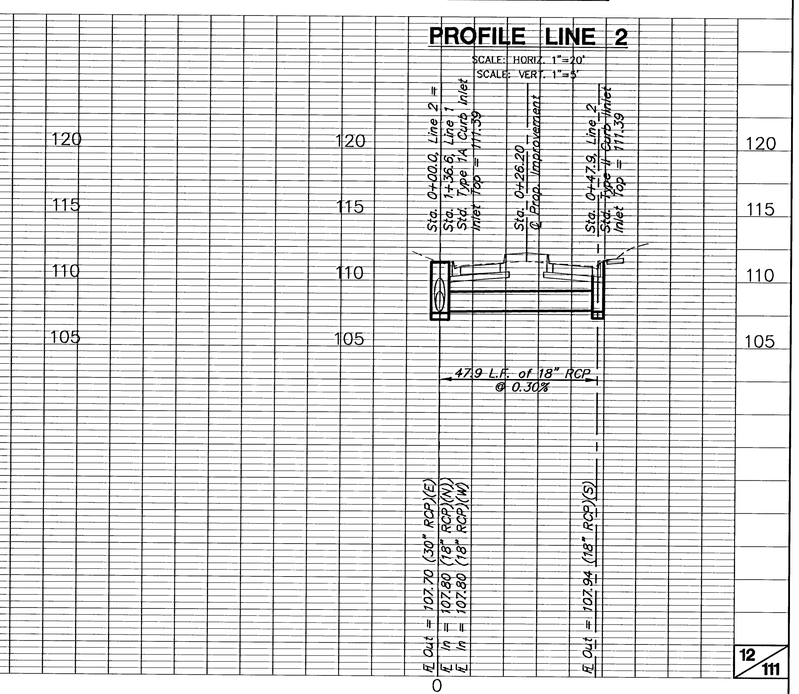

J:\Civil\03245\dwg\SWS\03245D01.dwg 1/21/2005 1:27:44 PM CST