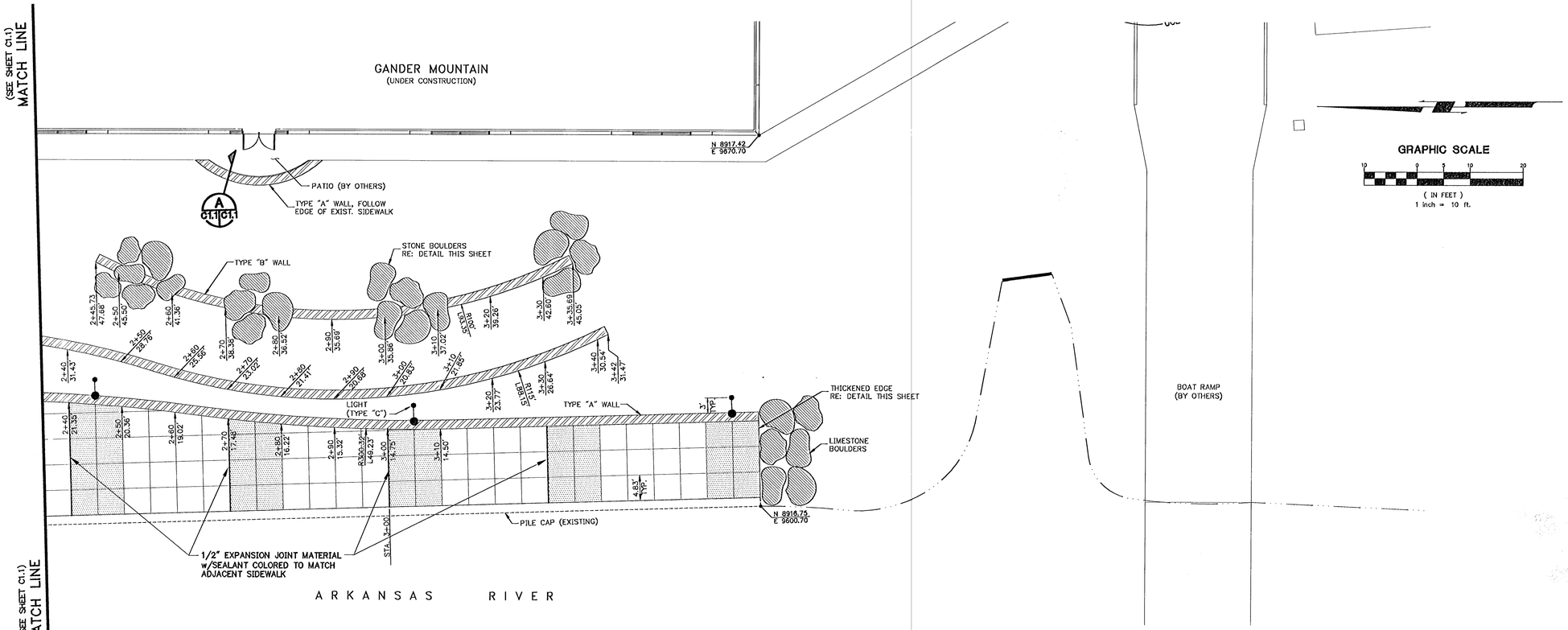

GRAPHIC SCALE

(IN FEET)
1 inch = 10 ft.

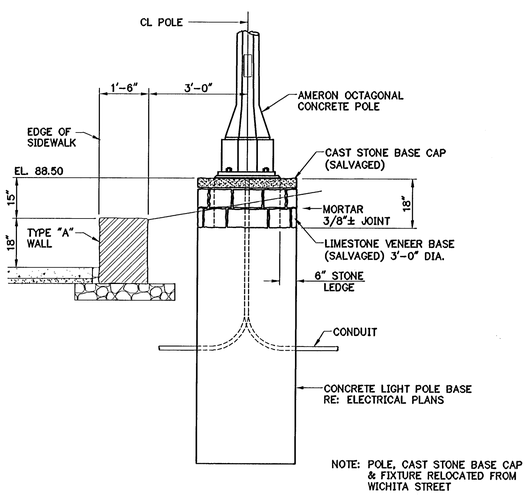

TYPE "C" LIGHT POLE BASE DETAIL (LOCATED BEHIND WALL)

SCALE: 1/2"=1'-0"

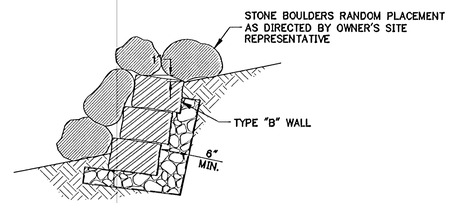

WALL BOULDER SCHEMATIC LAYOUT

SCALE: N.T.S.

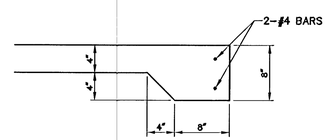

THICKENED EDGE DETAIL

SCALE: N.T.S.

NOTE:
DIMENSIONS ARE PARALLEL AND PERPENDICULAR TO EXISTING RIVER EDGE PILE CAP.

LEGEND

- COLORED CONCRETE PAVEMENT COLOR "SOMBRERO BUFF" SCOFIELD #C-25
- COLORED CONCRETE PAVEMENT COLOR "SHADOW SLATE" SCOFIELD #C-31
- TYPE "C" LIGHTPOLE & BASE RE: ELECTRICAL PLANS
- A C1.1/C1.1 — SECTION LETTER; PLAN SHEET DETAIL IS CUT ON; PLAN SHEET DETAIL IS SHOWN ON

GossenLivingston
Architecture
420 South Emporia
Wichita, KS 67202
Tel: (316) 265-9367
Fax: (316) 265-5646
Email: architects@gla.com

© 2005 Gossen Livingston Associates, Inc.
The drawing and all information herein is the exclusive property of Gossen Livingston Associates, Inc. and is not to be copied or used in any way without the express written consent of Gossen Livingston Associates, Inc. All drawings, specifications, ideas, designs and arrangements appearing herein constitute the original and unpublished Work of:
Gossen Livingston Associates, Inc.

JOHNSON & ASSOCIATES
Johnson & Associates, Inc.
100 E. California Ave. - Third Floor
Oklahoma City, OK 73104
(405) 235-8075 FAX (405) 235-8078
Certificate of Authorization #E-1128 EXP. DATE: 12-31-2005

TIMOTHY W. JOHNSON
LICENSED
10489
KANSAS
PROFESSIONAL ENGINEER

WICHITA WATERWALK

PUBLIC IMPROVEMENTS PHASE 1A

Mark	Date	Description

RIVER EDGE SIDEWALK DIMENSIONAL PLAN

Job No.		C1.2
Date	06-16-05	OF
Drawn	B.C.	7
Checked	P.B.	Dwg. 6 of 23

ACAD FILE: H:\2210\22100A\22100A100.DWG, PAPER SPACE, LAYOUT: C1.2
UNCLASSIFIED
PLOTTED BY: BRIAN CLARK - TUESDAY, JUNE 14, 2005 - 10:00AM